



# Sheringham Shoal and Dudgeon Offshore Wind Farm Extension Projects Environmental Statement

## Volume 2

## Chapter 4 - Project Description (Revision B)

### Revision B

Deadline 3

May 2023

Document Reference: 6.2.4

APFP Regulation: 5(2)(a)

Title: <b>Sheringham Shoal and Dudgeon Offshore Wind Farm Extension Projects                  Environmental Statement (Volume 2)                  Chapter 4: Project Description (Revision B)</b>	
PINS Document Number.: 6.2.4 Revision: B	
Document Number.: C282-RH-Z-GA-00048	
Date: <b>May 2023</b>	
Classification <b>Final</b>	
Prepared by: <b>Royal HaskoningDHV</b>	
Approved by: <b>Sheery Atkins, Equinor</b>	Date: May 2023

### List of Figures

- Figure 4.1 Project location overview
- Figure 4.2 SEP and DEP Offshore Sites
- Figure 4.3 SEP and DEP Offshore Sites with Order Limits
- Figure 4.4 Landfall
- Figure 4.5 Offshore SEP and DEP Grid Option Scenarios - up to one OSP in the DEP North array area and one OSP in the SEP wind farm site
- Figure 4.6 Offshore SEP and DEP Grid Option Scenarios - one OSP in the DEP North array area and one OSP in the SEP wind farm site
- Figure 4.7 Offshore DEP in isolation development scenarios
- Figure 4.8 Offshore SEP in isolation development scenario
- Figure 4.9 Offshore cable corridor pre-sweeping locations
- Figure 4.10 Onshore project area
- Figure 4.11 Onshore substation

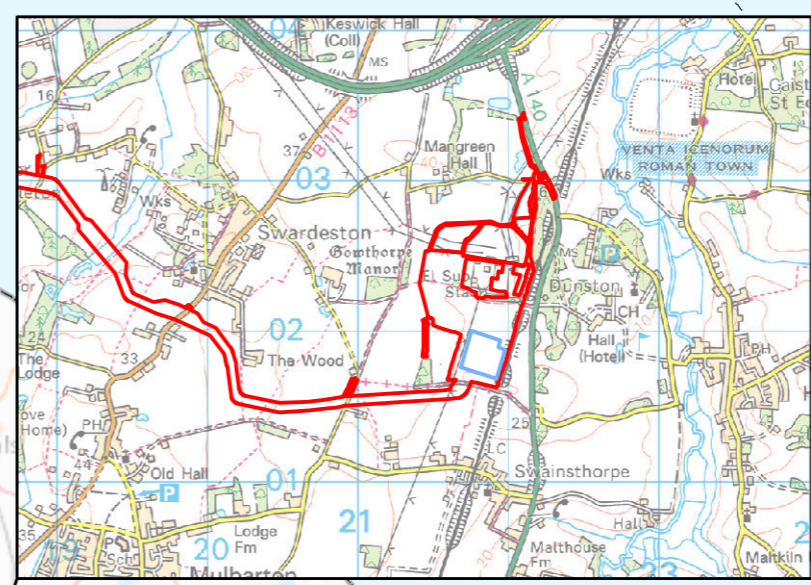
# Sheringham Shoal and Dudgeon Extension Projects

Title:  
Figure 4.1 Project Location Overview

Document:  
Environmental Statement (ES)  
Chapter 4 Project Description

Application Doc. no.: 6.2.4

- Legend:
- Order Limits
  - Onshore Substation Site
  - Dudgeon Offshore Wind Farm Extension Project Wind Farm Site
  - Sheringham Shoal Offshore Wind Farm Extension Project Wind Farm Site
  - Offshore Cable Corridors
  - Offshore Temporary Work Area
  - Existing Offshore Wind Farm
  - County Boundary
  - District Boundary
  - UK Territorial Limit



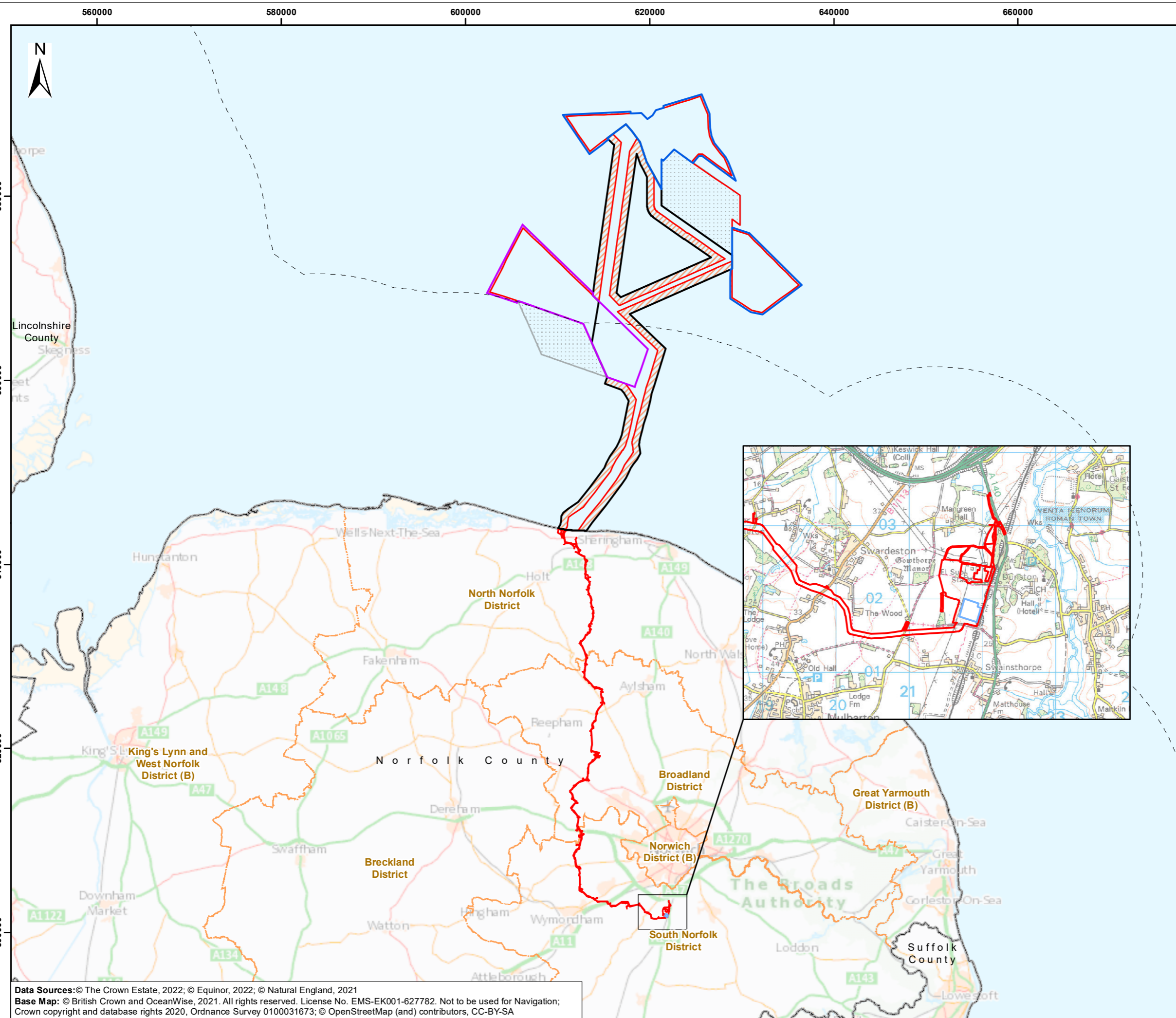
Coordinate Reference System: British National Grid  
Transformation WGS84: OSGB\_1936\_To\_WGS\_1984\_7

0 5 10 15 20 25 km  
0 2 4 6 8 10 Nautical Miles

Scale: 1:400,000      Scale at size: A3

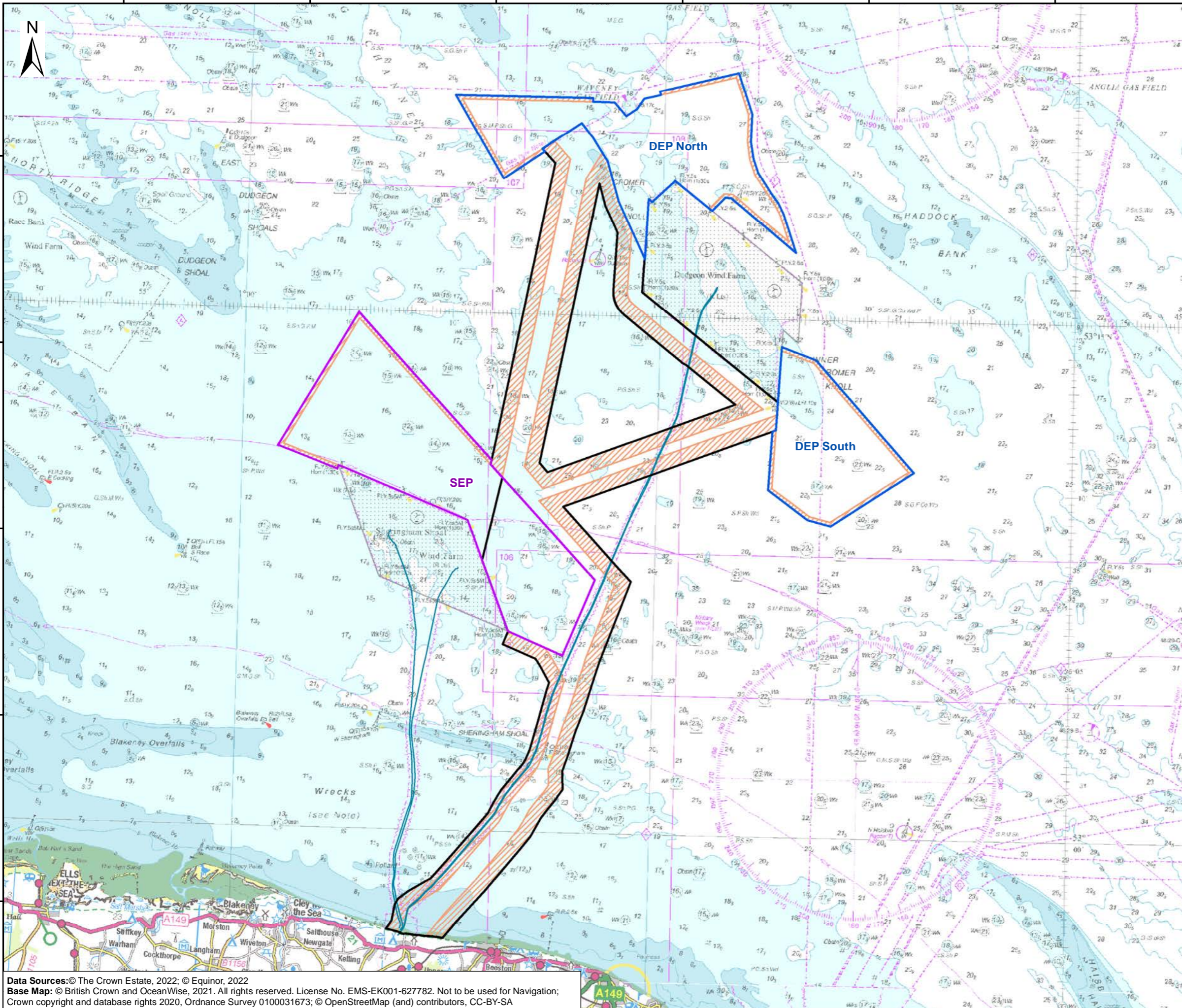
Equinor Doc. no.: C282-RH-Z-GA-00048  
RHDHV Doc. no.: PB8164-RHD-ZZ-XX-DR-Z-0006

REV	DATE	STATUS	DRW	CHK	APR
C	22/03/2023	Third Issue	DE	SM	ES
B	29/06/2022	Second Issue	JT	AP	SM
A	30/03/2022	First Issue	AZ	AP	SM



Data Sources: © The Crown Estate, 2022; © Equinor, 2022; © Natural England, 2021  
Base Map: © British Crown and OceanWise, 2021. All rights reserved. License No. EMS-EK001-627782. Not to be used for Navigation; Crown copyright and database rights 2020, Ordnance Survey 0100031673; © OpenStreetMap (and) contributors, CC-BY-SA

360000 370000 380000 390000 400000 410000



# Sheringham Shoal and Dudgeon Extension Projects

Title:  
Figure 4.2 SEP and DEP Offshore Sites

Document:  
Environmental Statement (ES)  
Chapter 4 Project Description

Application Doc. no.: 6.2.4

- Legend:
- Dudgeon Offshore Wind Farm Extension Project Wind Farm Site
  - Sheringham Shoal Offshore Wind Farm Extension Project Wind Farm Site
  - Offshore Cable Corridors
  - Offshore Temporary Works Area
  - Existing Offshore Wind Farm
  - Existing Offshore Wind Farm Export Cable



Coordinate Reference System: WGS 1984 UTM Zone 31N  
Transformation WGS84: OSGB\_1936\_To\_WGS\_1984\_7

0 4 8 12 km  
0 2 4 6 Nautical Miles

Scale: 1:200,000 Scale at size: A3

Equinor Doc. no.: C282-RH-Z-GA-00048  
RHDHV Doc. no.: PB8164-RHD-ZZ-OF-DR-Z-0135

A	13/05/2022	First Issue	AZ	AP	PM
REV	DATE	STATUS	DRW	CHK	APR

Data Sources: © The Crown Estate, 2022; © Equinor, 2022  
Base Map: © British Crown and OceanWise, 2021. All rights reserved. License No. EMS-EK001-627782. Not to be used for Navigation; Crown copyright and database rights 2020, Ordnance Survey 0100031673; © OpenStreetMap (and) contributors, CC-BY-SA



360000 370000 380000 390000 400000 410000









# Sheringham Shoal and Dudgeon Extension Projects

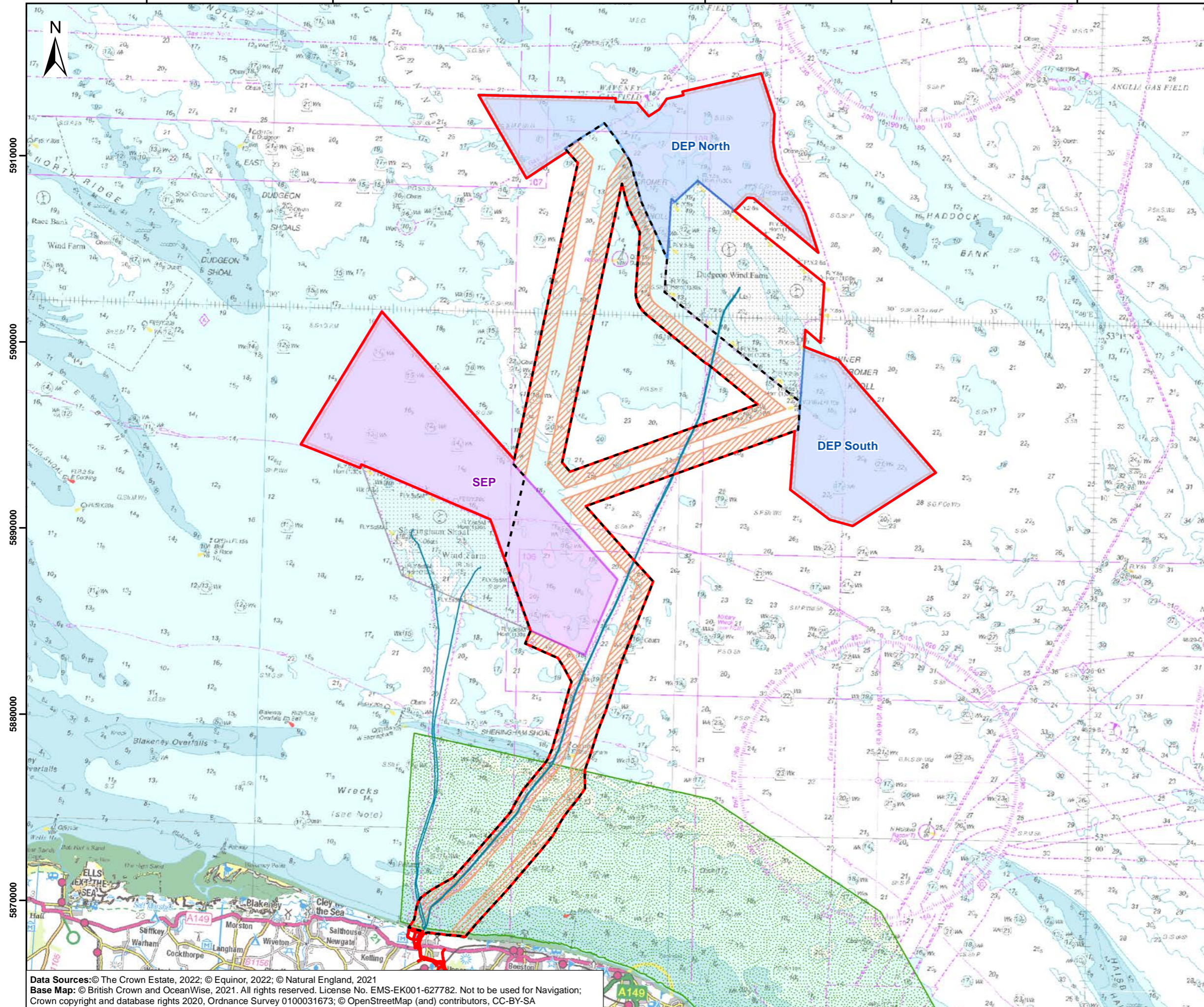
Title:  
Figure 4.3 SEP and DEP Offshore Sites with Order Limits

Document:  
Environmental Statement (ES)  
Chapter 4 Project Description

Application Doc. no.: 6.2.4

Legend:

-  Order Limits
-  Dudgeon Offshore Wind Farm Extension Project Wind Farm Site
-  Sheringham Shoal Offshore Wind Farm Extension Project Wind Farm Site
-  Offshore Cable Corridors
-  Offshore Temporary Works Area
-  Existing Offshore Wind Farm
-  Existing Offshore Wind Farm Export Cable
-  Cromer Shoal Chalk Beds Marine Conservation Zones (MCZ)



Coordinate Reference System: WGS 1984 UTM Zone 31N  
Transformation WGS84: OSGB\_1936\_To\_WGS\_1984\_7

0 4 8 12 km  
0 2 4 6 Nautical Miles

Scale: 1:200,000 Scale at size: A3

Equinor Doc. no.: C282-RH-Z-GA-00048  
RHDHV Doc. no.: PB8164-RHD-ZZ-OF-DR-Z-0156

A	13/05/2022	First Issue	AZ	AP	PM
REV	DATE	STATUS	DRW	CHK	APR

Data Sources: © The Crown Estate, 2022; © Equinor, 2022; © Natural England, 2021  
Base Map: © British Crown and OceanWise, 2021. All rights reserved. License No. EMS-EK001-627782. Not to be used for Navigation;  
Crown copyright and database rights 2020, Ordnance Survey 0100031673; © OpenStreetMap (and) contributors, CC-BY-SA



610400

611200



344000

343200

44

43

33

30

53

Peddars Way and Norfolk Coast Path

Weybourne Hope

Water Hill

Helipad

Beach Lane

Weybourne Hall

Priory (rems of)

Pit (dis)

Tumulus Fox Hill

Hotel

Muckleburgh Hill

### Sheringham Shoal and Dudgeon Extension Projects


Title: Figure 4.4 Landfall

Document: Environmental Statement (ES)  
Chapter 4 Project Description

Application Doc. no.: 6.2.4

Legend:

- Order Limits
- Landfall Compound





Coordinate Reference System: British National Grid  
Transformation WGS84: OSGB\_1936\_To\_WGS\_1984\_7

0 200 Metres  
0 200 400 Yards

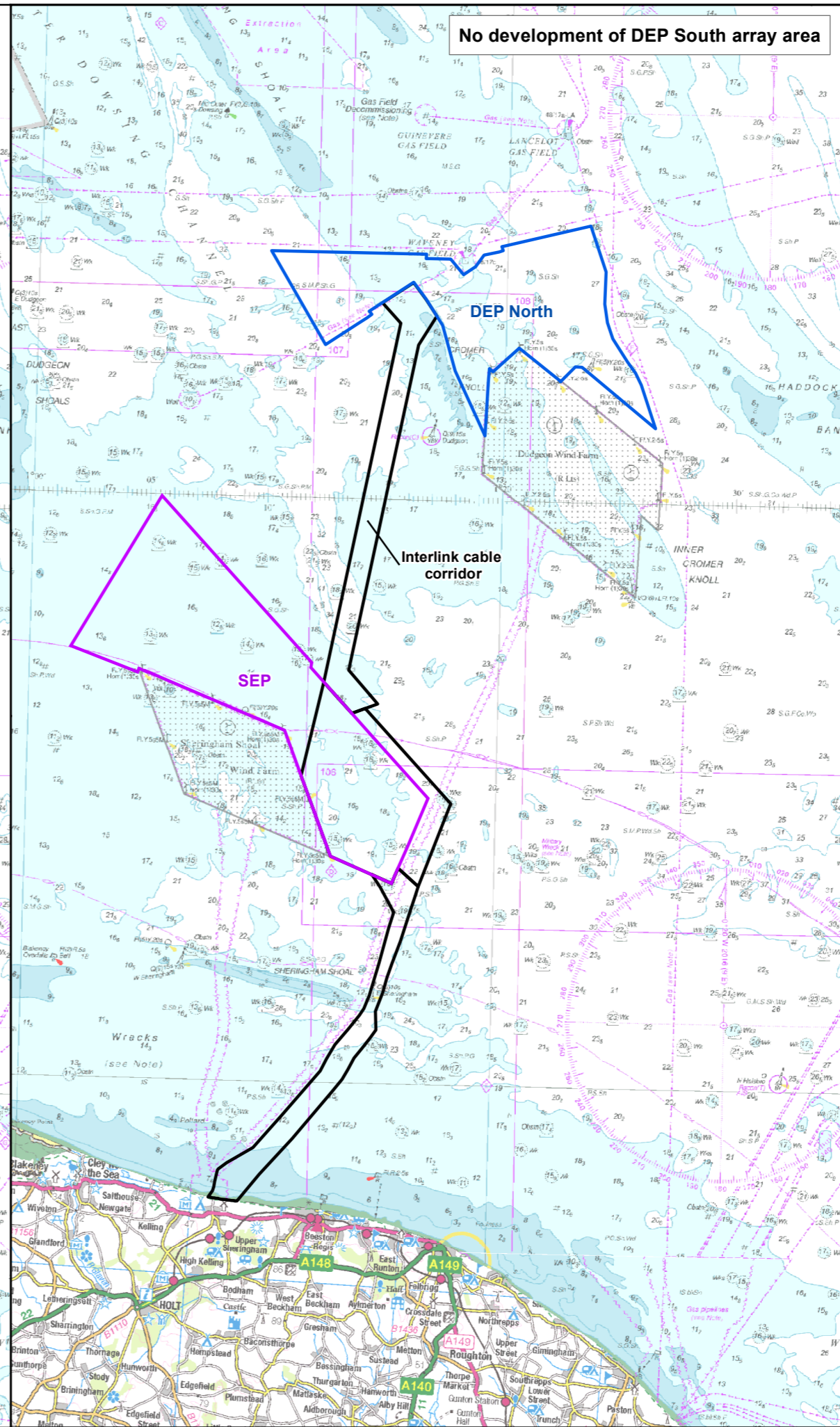
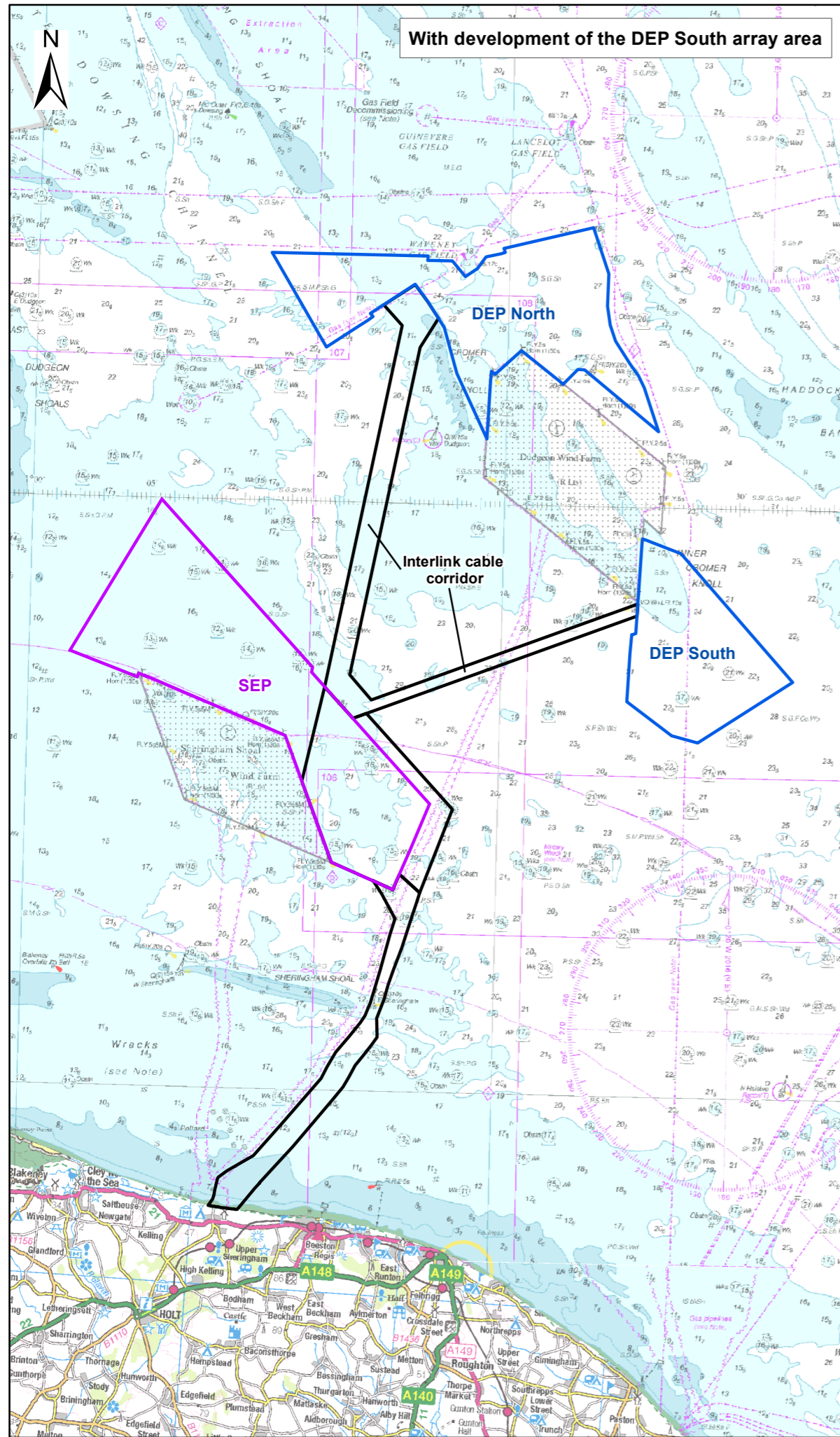
Scale: 1:6,000      Scale at size: A3

Equinor Doc. no.: C282-RH-Z-GA-00048  
RHDHV Doc. no.: PB8164-RHD-ZZ-ON-DR-Z-0005

REV	DATE	STATUS	DRW	CHK	APR
B	29/06/2022	Second Issue	JT	JA	SM
A	30/03/2022	First Issue	AZ	JA	SM

**Data Sources:** © Equinor, 2022  
**Base Map:** © Crown copyright and database rights 2020, Ordnance Survey 0100031673; © OpenStreetMap (and) contributors, CC-BY-SA  
 Contains OS data © Crown Copyright and database right 2020



# Sheringham Shoal and Dudgeon Extension Projects

Title: Figure 4.5 Offshore SEP and DEP Grid Option Scenarios - up to one OSP in the DEP North array area and one OSP in the SEP wind farm site.

Document: Environmental Statement (ES)  
Chapter 4 Project Description

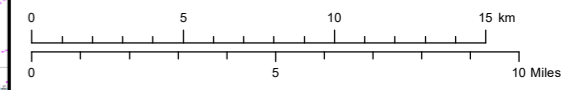
Application Doc. no.: 6.2.4

- Legend:
- DEP Wind Farm Site (excluding offshore temporary works area)
  - SEP Wind Farm Site (excluding offshore temporary works area)
  - Offshore Cable Corridors (excluding offshore temporary works area)
  - Existing Offshore Wind Farm

Data Sources: © Envision, 2021; British Geological Survey materials © UKRI 2021 All rights reserved  
Base Map: © British Crown and OceanWise, 2021. All rights reserved. License No. EMS-EK001-627782. Not to be used for Navigation; Crown copyright and database rights 2020, Ordnance Survey 0100031673; © OpenStreetMap (and) contributors, CC-BY-SA



Coordinate Reference System: WGS 1984 UTM Zone 31N  
Transformation WGS84: OSGB\_1936\_To\_WGS\_1984\_7

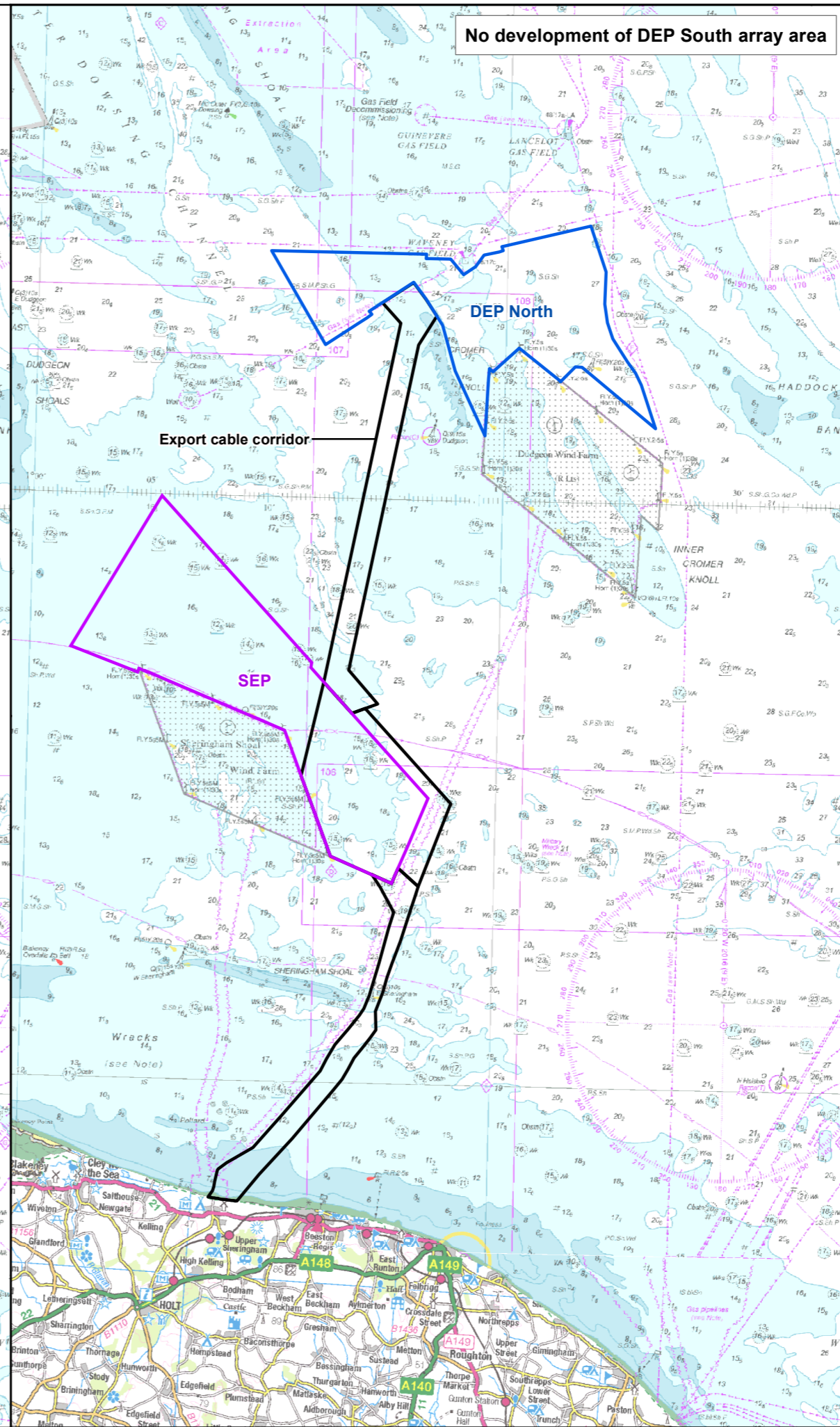
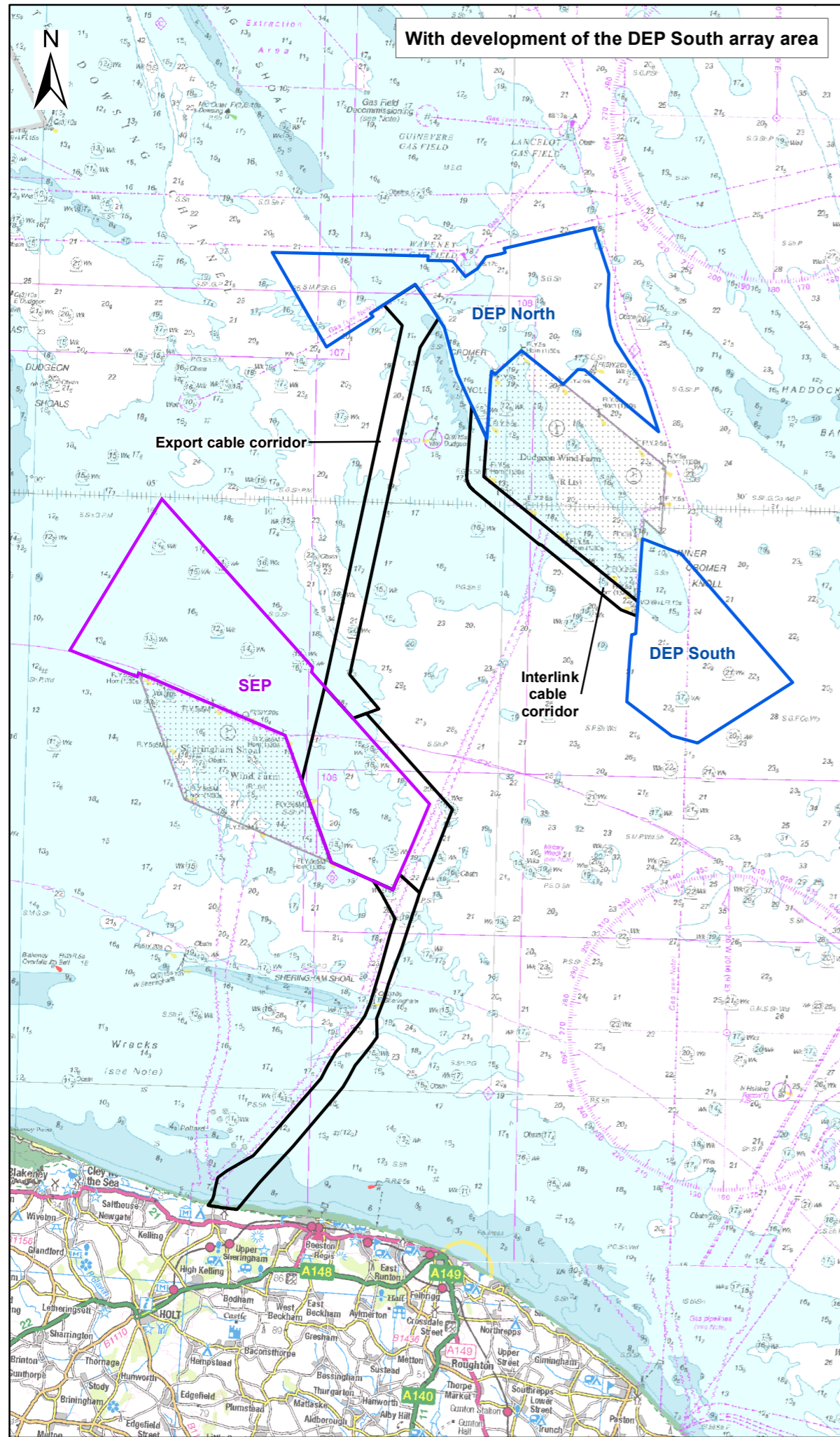


Scale: 1:250,000      Scale at size: A3

Equinor Doc. no.: C282-RH-Z-GA-00048  
RHDHV Doc. no.: PB8164\_RHD\_OF\_DR\_Z\_0166

REV	DATE	STATUS	DRW	CHK	APR
B	29/06/2022	Second Issue	JT	PM	AP
A	18/05/2022	First Issue	AZ	PM	AP





# Sheringham Shoal and Dudgeon Extension Projects

Title: Figure 4.6 Offshore SEP and DEP Grid Option Scenarios - one OSP in the DEP North array area and one OSP in the SEP wind farm site

Document: Environmental Statement (ES) Chapter 4 Project Description

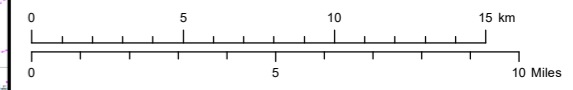
Application Doc. no.: 6.2.4

- Legend:
- DEP Wind Farm Site (excluding offshore temporary works area)
  - SEP Wind Farm Site (excluding offshore temporary works area)
  - Offshore Cable Corridors (excluding offshore temporary works area)
  - Existing Offshore Wind Farm

Data Sources: © Envision, 2021; British Geological Survey materials © UKRI 2021 All rights reserved  
 Base Map: © British Crown and OceanWise, 2021. All rights reserved. License No. EMS-EK001-627782. Not to be used for Navigation; Crown copyright and database rights 2020, Ordnance Survey 0100031673; © OpenStreetMap (and) contributors, CC-BY-SA



Coordinate Reference System: WGS 1984 UTM Zone 31N  
 Transformation WGS84: OSGB\_1936\_To\_WGS\_1984\_7



Scale: 1:250,000 Scale at size: A3

Equinor Doc. no.: C282-RH-Z-GA-00048  
 RHDHV Doc. no.: PB8164\_RHD\_OF\_DR\_Z\_0166

REV	DATE	STATUS	DRW	CHK	APR
B	29/06/2022	Second Issue	JT	PM	AP
A	18/05/2022	First Issue	AZ	PM	AP







# Sheringham Shoal and Dudgeon Extension Projects

Title:  
Figure 4.7 Offshore DEP in Isolation Development Scenario

Document:  
Environmental Statement (ES)  
Chapter 4 Project Description

Application Doc. no.: 6.2.4

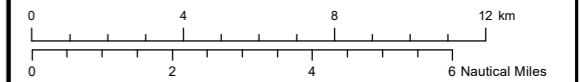
Legend:

-  DEP Wind Farm Site (excluding offshore temporary works area)
-  Offshore Cable Corridors (excluding offshore temporary works area)

Data Sources: © Envision, 2021; British Geological Survey materials © UKRI 2021 All rights reserved  
Base Map: © British Crown and OceanWise, 2021. All rights reserved. License No. EMS-EK001-627782. Not to be used for Navigation; Crown copyright and database rights 2020, Ordnance Survey 0100031673; © OpenStreetMap (and) contributors, CC-BY-SA



Coordinate Reference System: WGS 1984 UTM Zone 31N  
Transformation WGS84: OSGB\_1936\_To\_WGS\_1984\_7

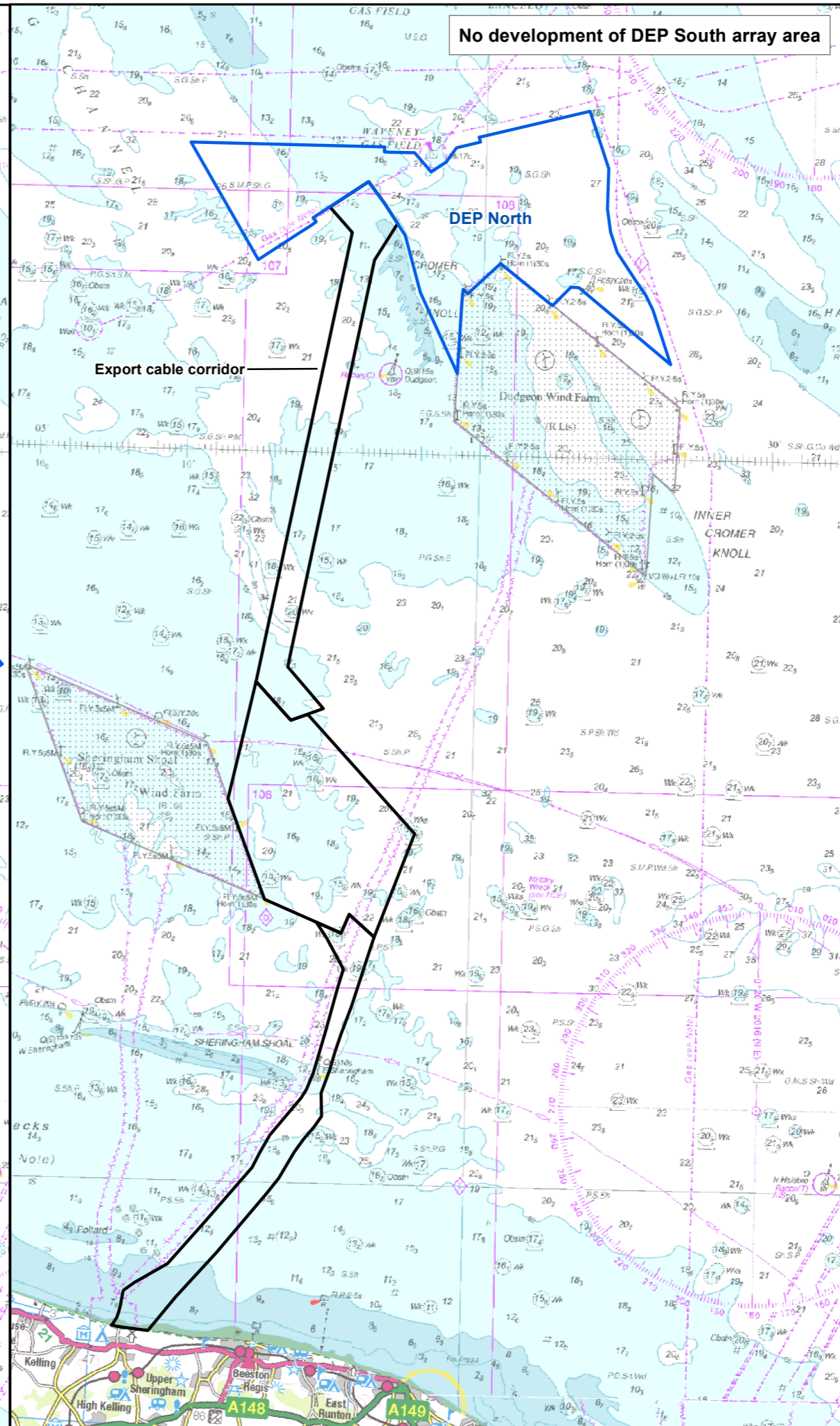
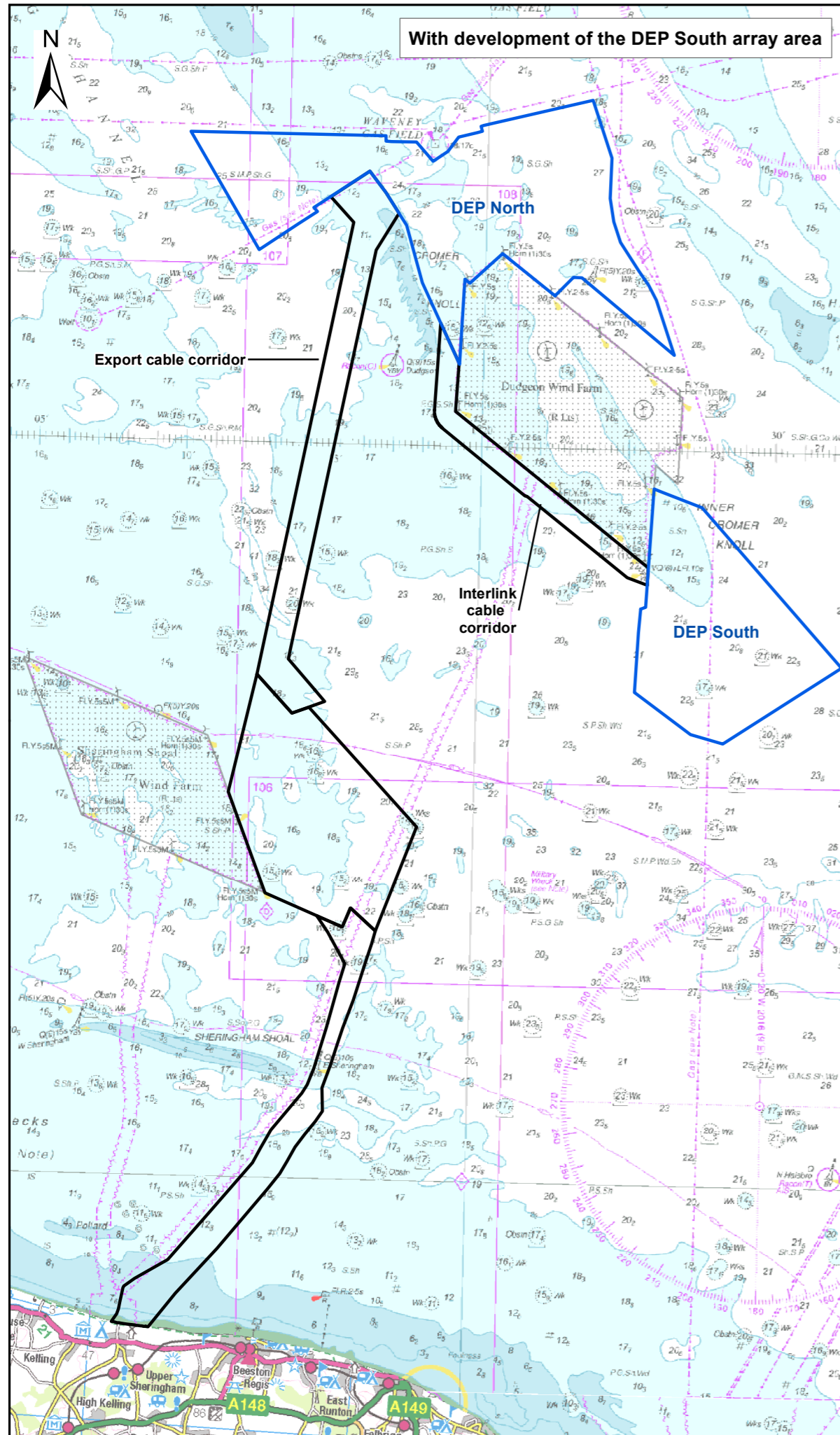


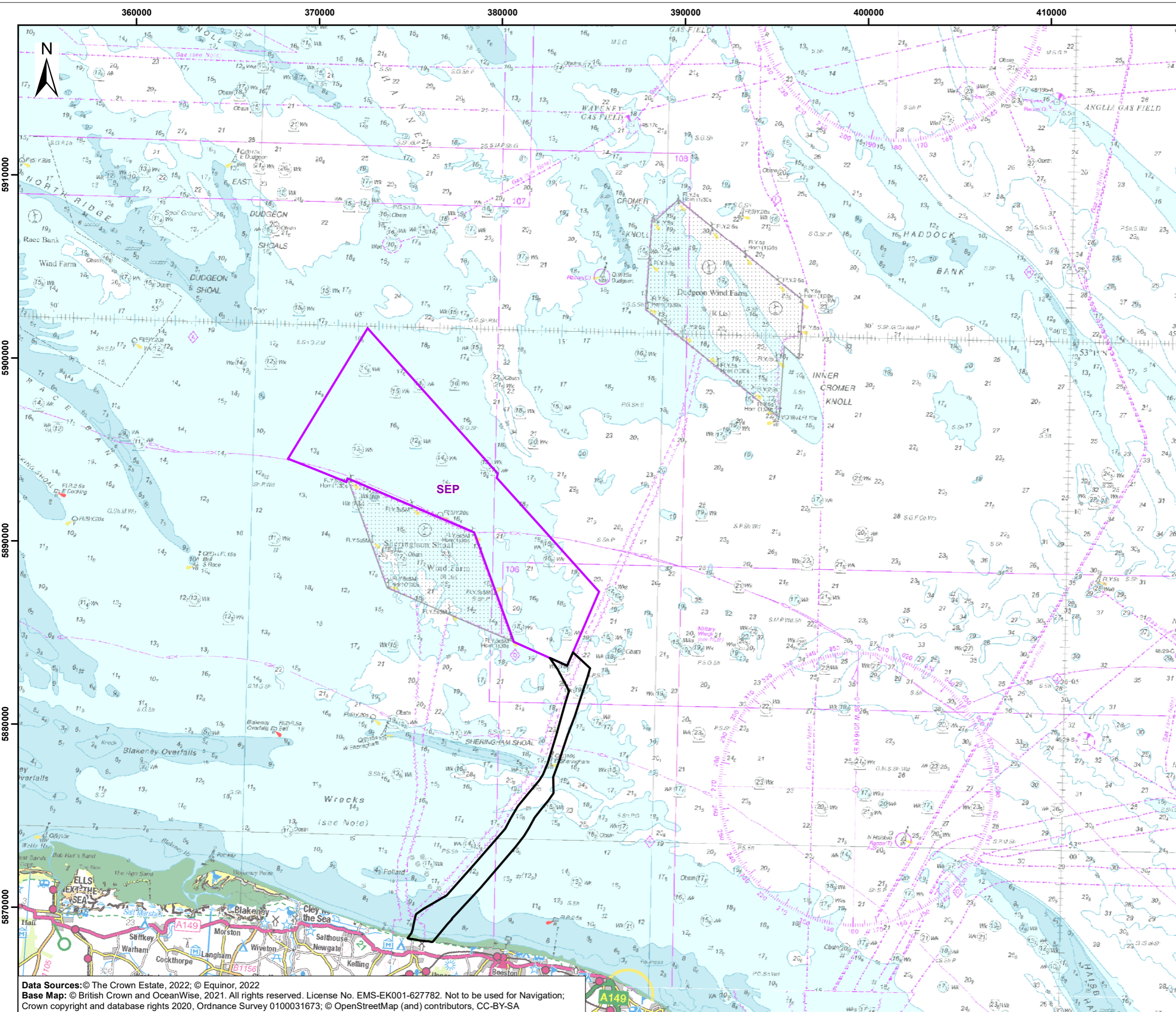
Scale: 1:200,000

Scale at size: A3

Equinor Doc. no.: C282-RH-Z-GA-00048  
RHDHV Doc. no.: PB8164-RHD-ZZ-OF-DR-Z-0137

REV	DATE	STATUS	DRW	CHK	APR
B	29/06/2022	Second Issue	JT	AP	PM
A	30/03/2022	First Issue	AZ	AP	PM





# Sheringham Shoal and Dudgeon Extension Projects

Title:  
Figure 4.8 Offshore SEP in Isolation Development Scenario

Document:  
Environmental Statement (ES)  
Chapter 4 Project Description

Application Doc. no.: 6.2.4

- Legend:
- SEP Wind Farm Site (excluding offshore temporary works area)
  - Offshore Cable Corridors (excluding offshore temporary works area)



Coordinate Reference System: WGS 1984 UTM Zone 31N  
Transformation WGS84: OSGB\_1936\_To\_WGS\_1984\_7

0 4 8 12 km  
0 2 4 6 Nautical Miles

Scale: 1:200,000      Scale at size: A3

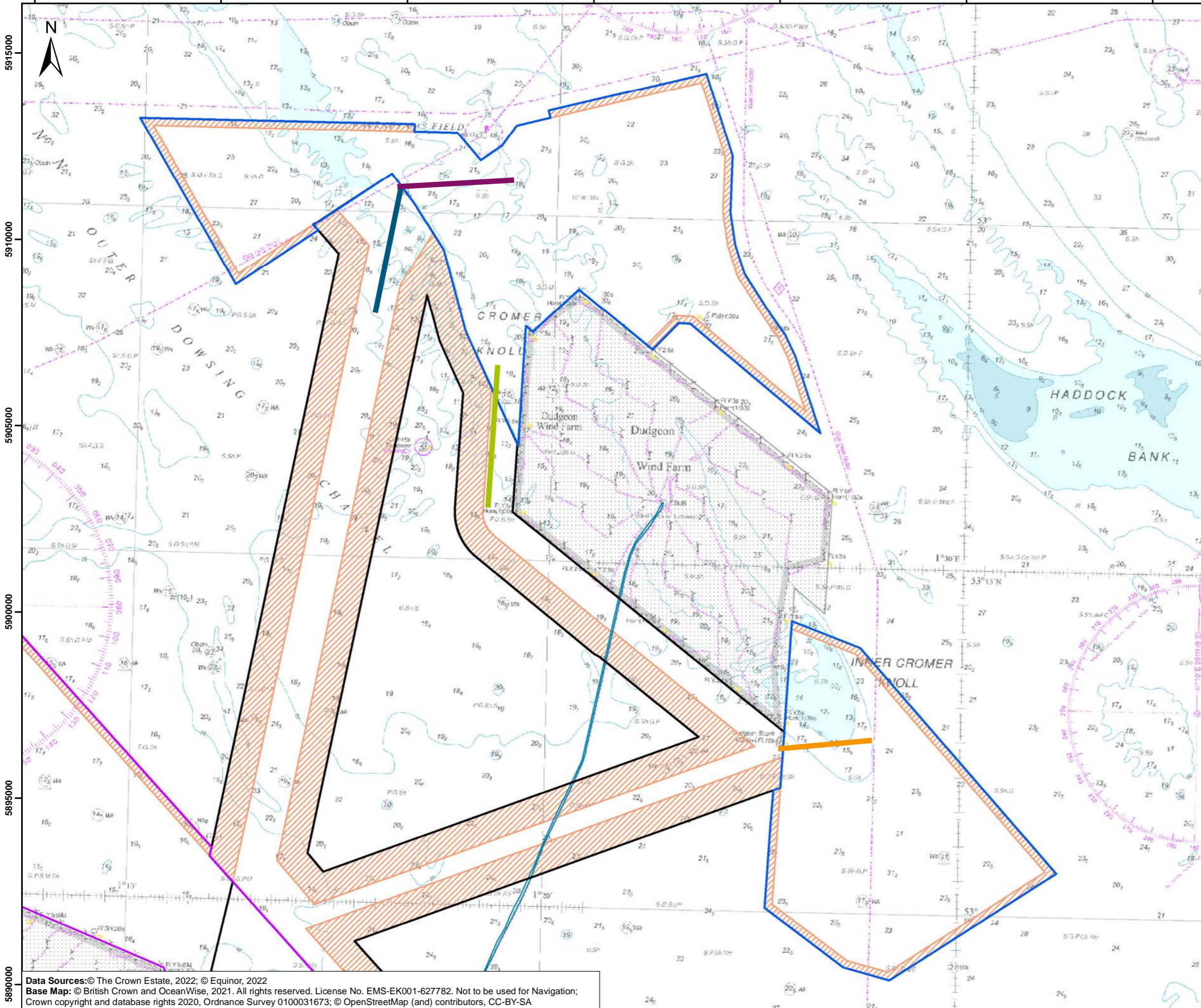
Equinor Doc. no.: C282-RH-Z-GA-00048  
RHDHV Doc. no.: PB8164-RHD-ZZ-OF-DR-Z-0138

REV	DATE	STATUS	DRW	CHK	APR
B	29/06/2022	Second Issue	JT	AP	PM
A	30/03/2022	First Issue	AZ	AP	PM

Data Sources: © The Crown Estate, 2022; © Equinor, 2022  
Base Map: © British Crown and OceanWise, 2021. All rights reserved. License No. EMS-EK001-627782. Not to be used for Navigation;  
Crown copyright and database rights 2020, Ordnance Survey 0100031673; © OpenStreetMap (and) contributors, CC-BY-SA



375000 380000 385000 390000 395000 400000 405000



# Sheringham Shoal and Dudgeon Extension Projects

Title:  
Figure 4.9 Offshore Cable Route Pre-Sweeping Locations

Document:  
Environmental Statement (ES)  
Chapter 4 Project Description

Application Doc. no.: 6.2.4

- Legend:
- Dudgeon Offshore Wind Farm Extension Project Wind Farm Site
  - Sheringham Shoal Offshore Wind Farm Extension Project Wind Farm Site
  - Offshore Cable Corridors
  - Existing Offshore Wind Farm Export Cable
  - Offshore Temporary Works Area
  - Existing Offshore Wind Farm

- Cable Pre-Sweeping Locations**
- Area 1
  - Area 2
  - Area 3
  - Area 4



Coordinate Reference System: WGS 1984 UTM Zone 31N  
Transformation WGS84: OSGB\_1936\_To\_WGS\_1984\_7

Scale: 1:100,000      Scale at size: A3

Equinor Doc. no.: C282-RH-Z-GA-00048  
RHDHV Doc. no.: PB8164-RHD-ZZ-OF-DR-Z-0155

REV	DATE	STATUS	DRW	CHK	APR
A	13/05/2022	First Issue	AZ	AP	PM

Data Sources: © The Crown Estate, 2022; © Equinor, 2022  
Base Map: © British Crown and OceanWise, 2021. All rights reserved. License No. EMS-EK001-627782. Not to be used for Navigation; Crown copyright and database rights 2020, Ordnance Survey 0100031673; © OpenStreetMap (and) contributors, CC-BY-SA



# Sheringham Shoal and Dudgeon Extension Projects

Title:

Figure 4.10 Onshore Project Area  
Sheet 1 of 18

Document:

Environmental Statement (ES)  
Chapter 4 Project Description

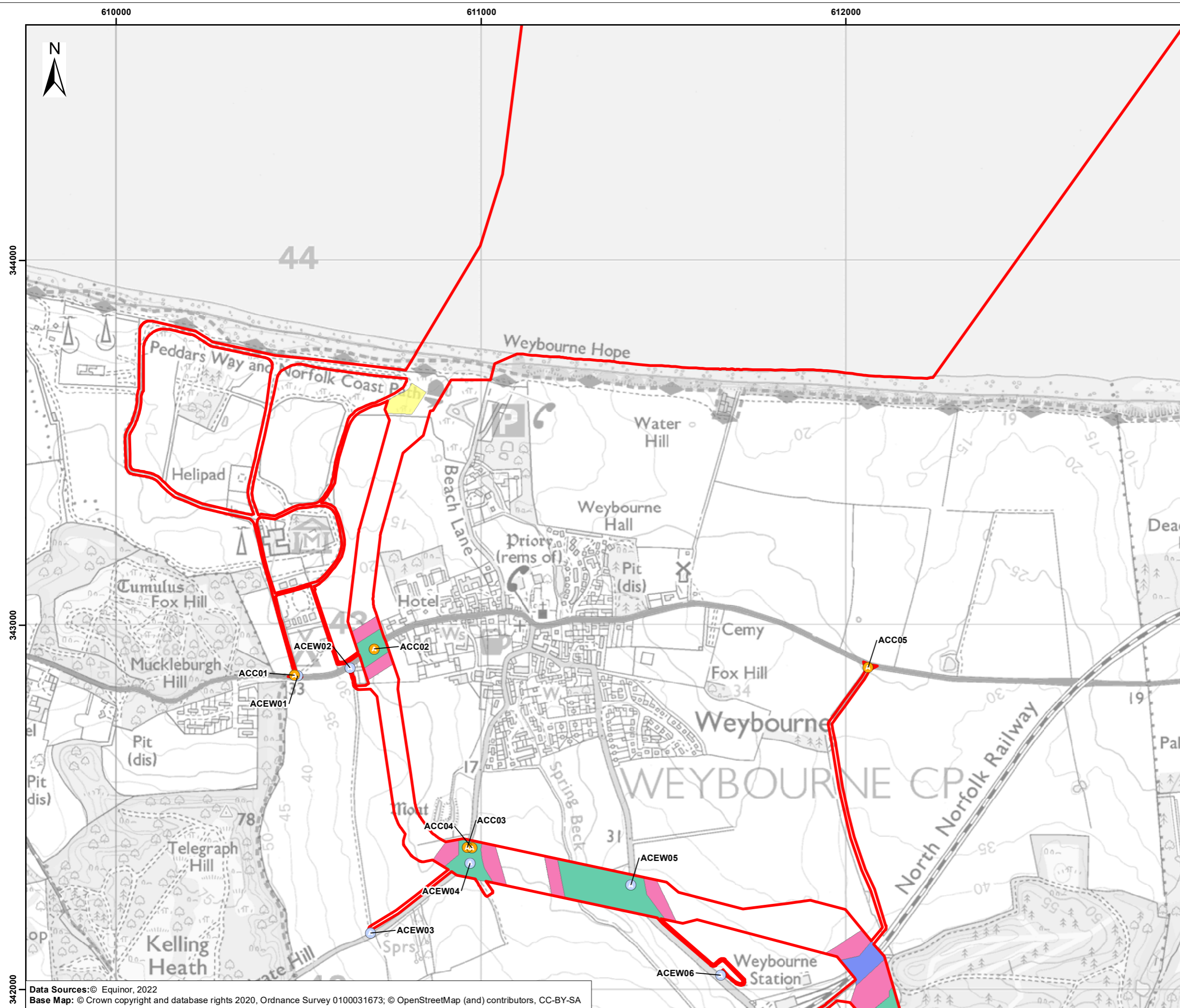
Application Doc. no.: 6.2.4

Legend:

- Order Limits
- Landfall compound
- Indicative trenchless crossing compound
- Open Cut / Trenchless route section
- Trenchless route section

Access

- A Construction
- B Early Works



Coordinate Reference System: British National Grid  
Transformation WGS84: OSGB\_1936\_To\_WGS\_1984\_7

0 200 400 600 Metres  
0 200 400 600 Yards

Scale: 1:10,000      Scale at size: A3

Equinor Doc. no.: C282-RH-Z-GA-00048  
RHDHV Doc. no.: PB8164-RHD-ZZ-OF-DR-Z-0125

REV	DATE	STATUS	DRW	CHK	APR
C	14/04/2023	Third Issue Updated issue – material change	DE	SM	ES
B	29/06/2022	Second Issue	JT	JA	SM
A	05/04/2022	First Issue	AZ	JA	SM

# Sheringham Shoal and Dudgeon Extension Projects

Title:

Figure 4.10 Onshore Project Area  
Sheet 2 of 18

Document:

Environmental Statement (ES)  
Chapter 4 Project Description

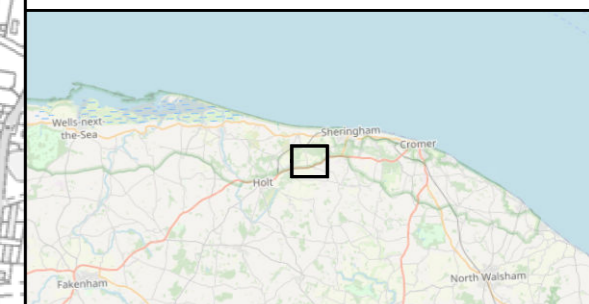
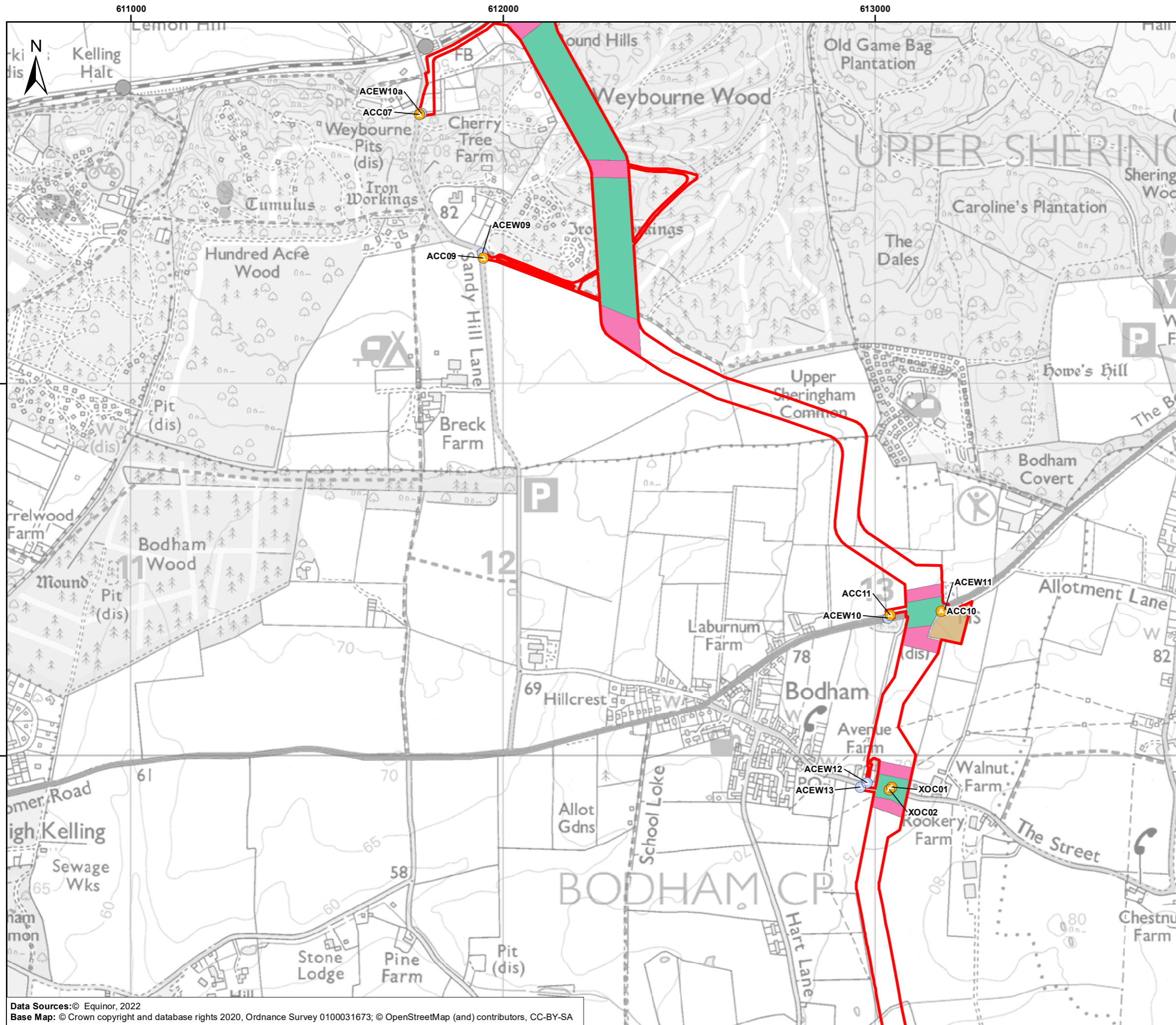
Application Doc. no.: 6.2.4

Legend:

- Order Limits
- Secondary compound
- Indicative trenchless crossing compound
- Open Cut / Trenchless route section
- Trenchless route section

Access

- Construction
- Early Works



Coordinate Reference System: British National Grid  
Transformation WGS84: OSGB\_1936\_To\_WGS\_1984\_7

0 200 400 600 Metres  
0 200 400 600 Yards

Scale: 1:10,000      Scale at size: A3

Equinor Doc. no.: C282-RH-Z-GA-00048  
RHDHV Doc. no.: PB8164-RHD-ZZ-OF-DR-Z-0125

REV	DATE	STATUS	DRW	CHK	APR
C	14/04/2023	Third Issue Updated issue – material change	DE	SM	ES
B	29/06/2022	Second Issue	JT	JA	SM
A	05/04/2022	First Issue	AZ	JA	SM

Data Sources: © Equinor, 2022  
Base Map: © Crown copyright and database rights 2020, Ordnance Survey 0100031673; © OpenStreetMap (and) contributors, CC-BY-SA

# Sheringham Shoal and Dudgeon Extension Projects

Title:

Figure 4.10 Onshore Project Area  
Sheet 3 of 18

Document:

Environmental Statement (ES)  
Chapter 4 Project Description

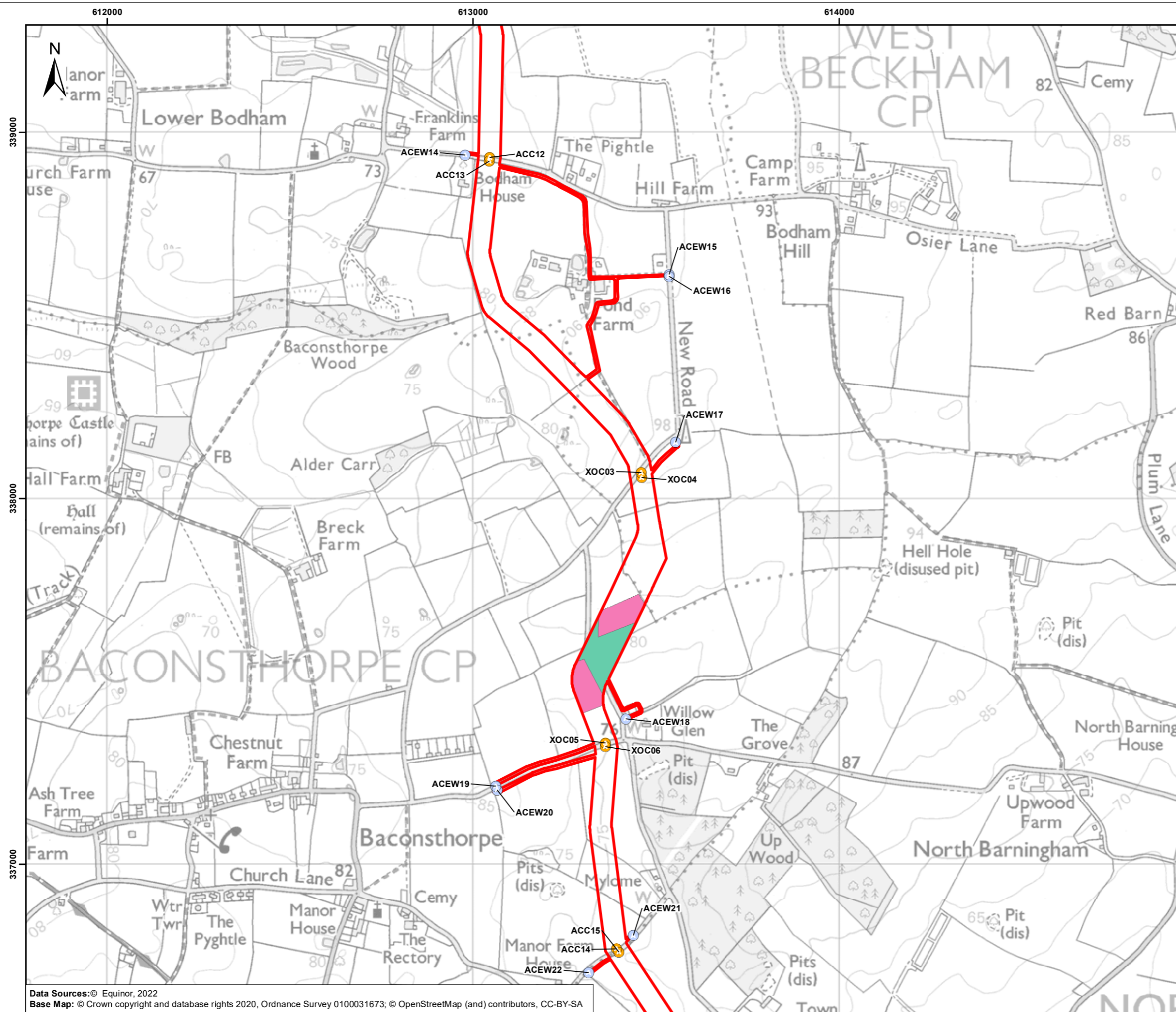
Application Doc. no.: 6.2.4

Legend:

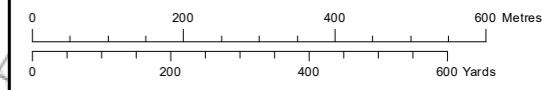
- Order Limits
- Indicative trenchless crossing compound
- Trenchless route section

Access

- Construction
- Early Works



Coordinate Reference System: British National Grid  
Transformation WGS84: OSGB\_1936\_To\_WGS\_1984\_7



Scale: 1:10,000      Scale at size: A3

Equinor Doc. no.: C282-RH-Z-GA-00048  
RHDHV Doc. no.: PB8164-RHD-ZZ-OF-DR-Z-0125

REV	DATE	STATUS	DRW	CHK	APR
C	14/04/2023	Third Issue Updated issue – material change	DE	SM	ES
B	29/06/2022	Second Issue	JT	JA	SM
A	05/04/2022	First Issue	AZ	JA	SM

Data Sources: © Equinor, 2022  
Base Map: © Crown copyright and database rights 2020, Ordnance Survey 0100031673; © OpenStreetMap (and) contributors, CC-BY-SA



# Sheringham Shoal and Dudgeon Extension Projects

Title:

Figure 4.10 Onshore Project Area  
Sheet 4 of 18

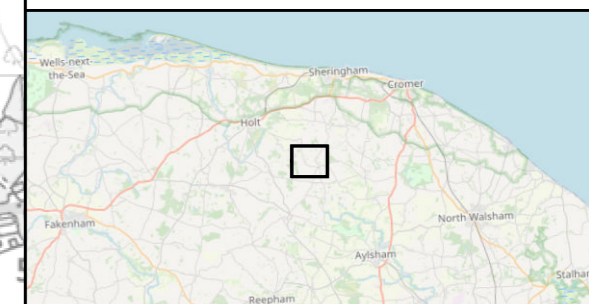
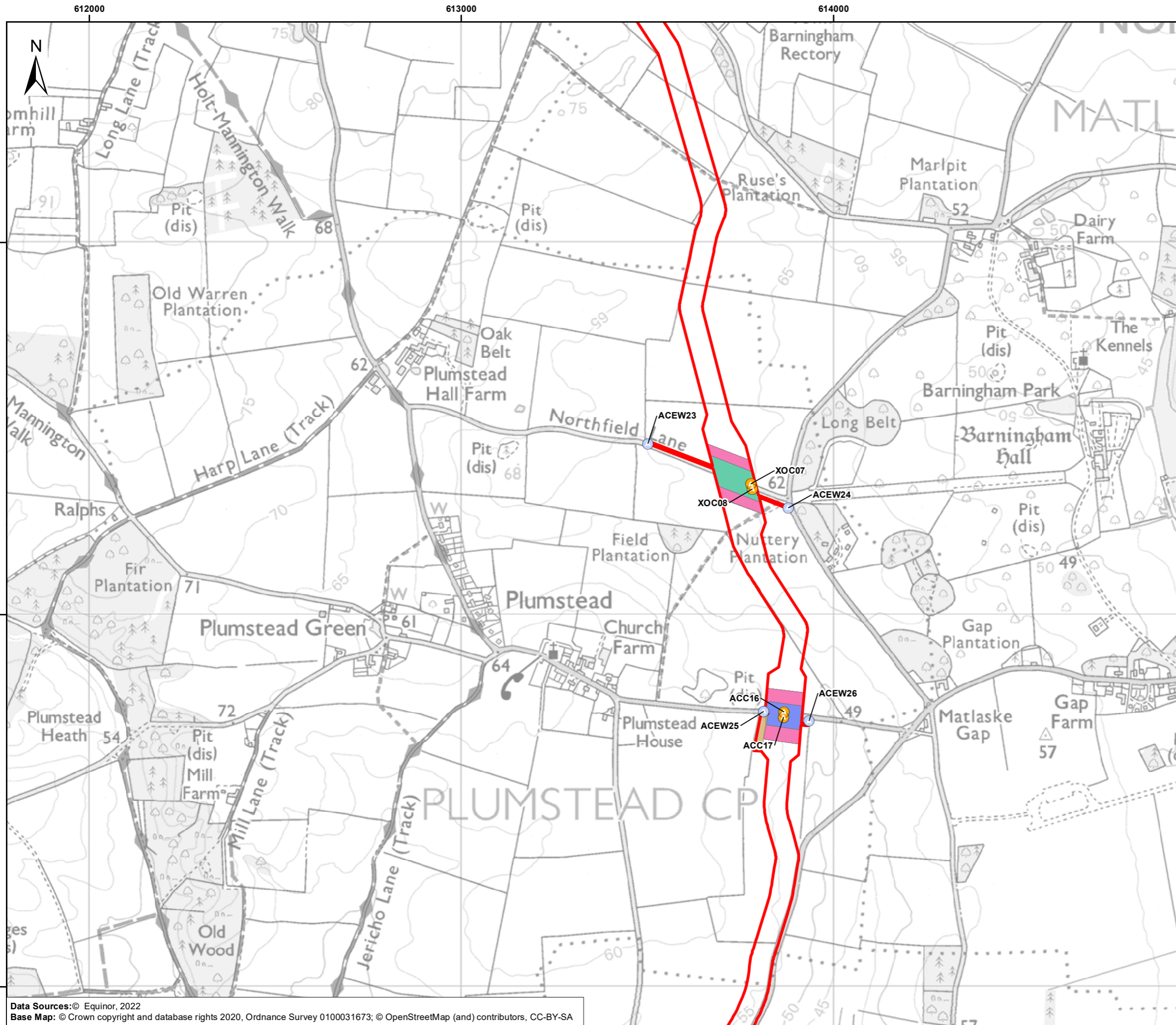
Document:

Environmental Statement (ES)  
Chapter 4 Project Description

Application Doc. no.: 6.2.4

Legend:

- Order Limits
  - Secondary compound
  - Indicative trenchless crossing compound
  - Open Cut / Trenchless route section
  - Trenchless route section
- Access**
- A Construction
  - B Early Works



Coordinate Reference System: British National Grid  
Transformation WGS84: OSGB\_1936\_To\_WGS\_1984\_7

0 200 400 600 Metres  
0 200 400 600 Yards

Scale: 1:10,000      Scale at size: A3

Equinor Doc. no.: C282-RH-Z-GA-00048  
RHDHV Doc. no.: PB8164-RHD-ZZ-OF-DR-Z-0125

REV	DATE	STATUS	DRW	CHK	APR
C	14/04/2023	Third Issue Updated issue – material change	DE	SM	ES
B	29/06/2022	Second Issue	JT	JA	SM
A	05/04/2022	First Issue	AZ	JA	SM

Data Sources: © Equinor, 2022  
Base Map: © Crown copyright and database rights 2020, Ordnance Survey 0100031673; © OpenStreetMap (and) contributors, CC-BY-SA



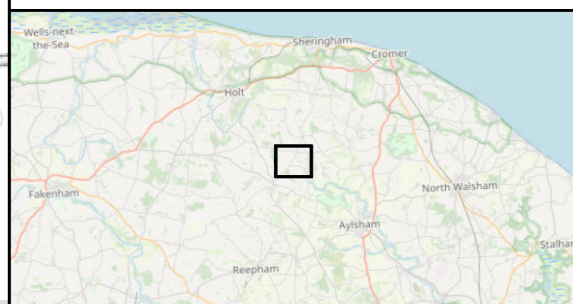
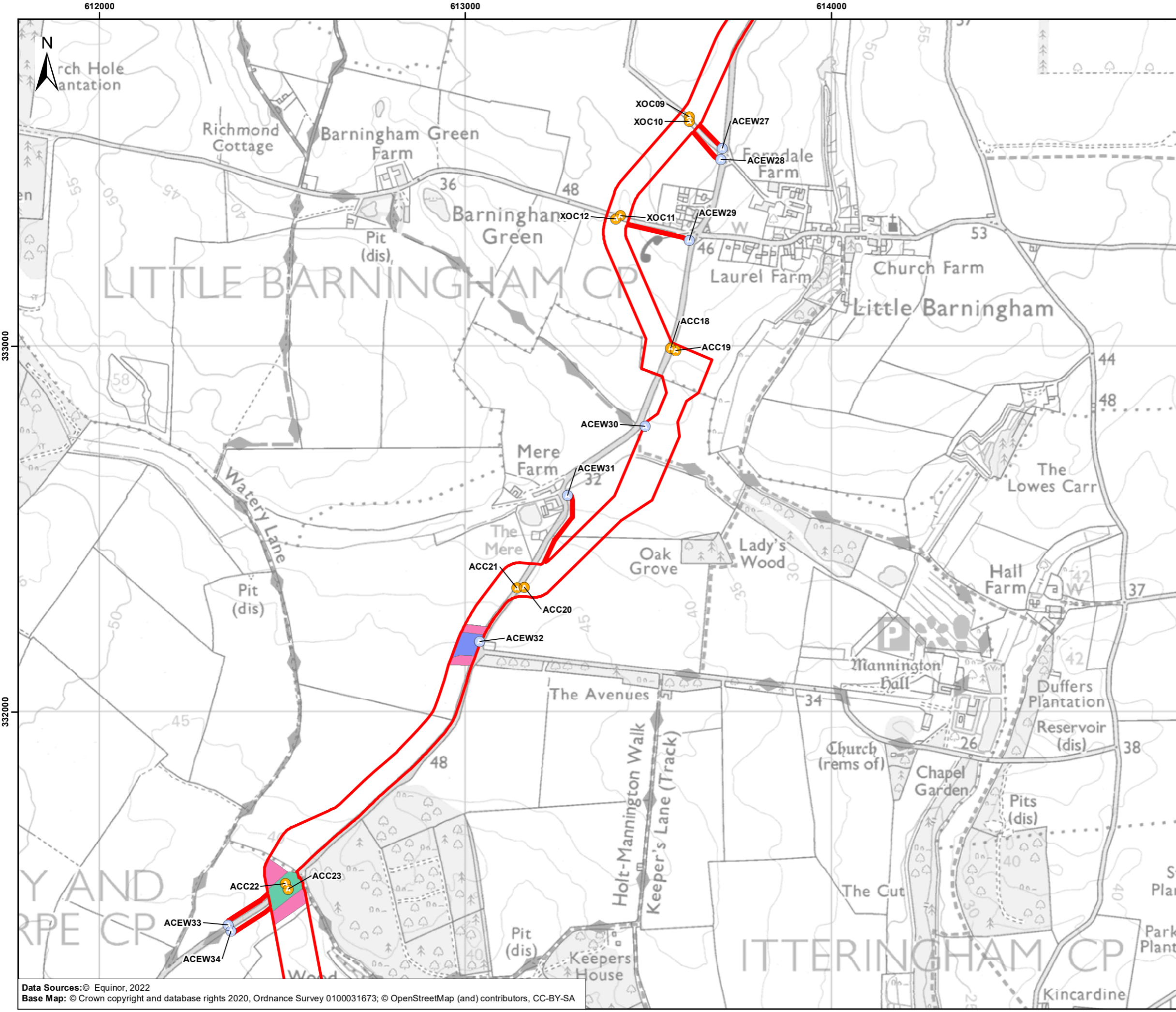
# Sheringham Shoal and Dudgeon Extension Projects

Title:  
Figure 4.10 Onshore Project Area  
Sheet 5 of 18

Document:  
Environmental Statement (ES)  
Chapter 4 Project Description

Application Doc. no.: 6.2.4

- Legend:**
- Order Limits
  - Indicative trenchless crossing compound
  - Open Cut / Trenchless route section
  - Trenchless route section
- Access**
- Construction
  - Early Works



Coordinate Reference System: British National Grid  
Transformation WGS84: OSGB\_1936\_To\_WGS\_1984\_7

0 200 400 600 Metres  
0 200 400 600 Yards

Scale: 1:10,000      Scale at size: A3

Equinor Doc. no.: C282-RH-Z-GA-00048  
RHDHV Doc. no.: PB8164-RHD-ZZ-OF-DR-Z-0125

REV	DATE	STATUS	DRW	CHK	APR
C	14/04/2023	Third Issue Updated issue – material change	DE	SM	ES
B	29/06/2022	Second Issue	JT	JA	SM
A	05/04/2022	First Issue	AZ	JA	SM

Data Sources: © Equinor, 2022  
Base Map: © Crown copyright and database rights 2020, Ordnance Survey 0100031673; © OpenStreetMap (and) contributors, CC-BY-SA





# Sheringham Shoal and Dudgeon Extension Projects

Title:

Figure 4.10 Onshore Project Area  
Sheet 6 of 18

Document:

Environmental Statement (ES)  
Chapter 4 Project Description

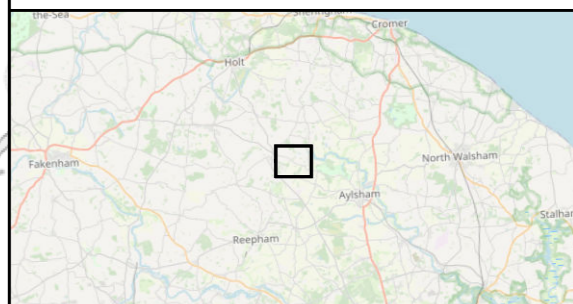
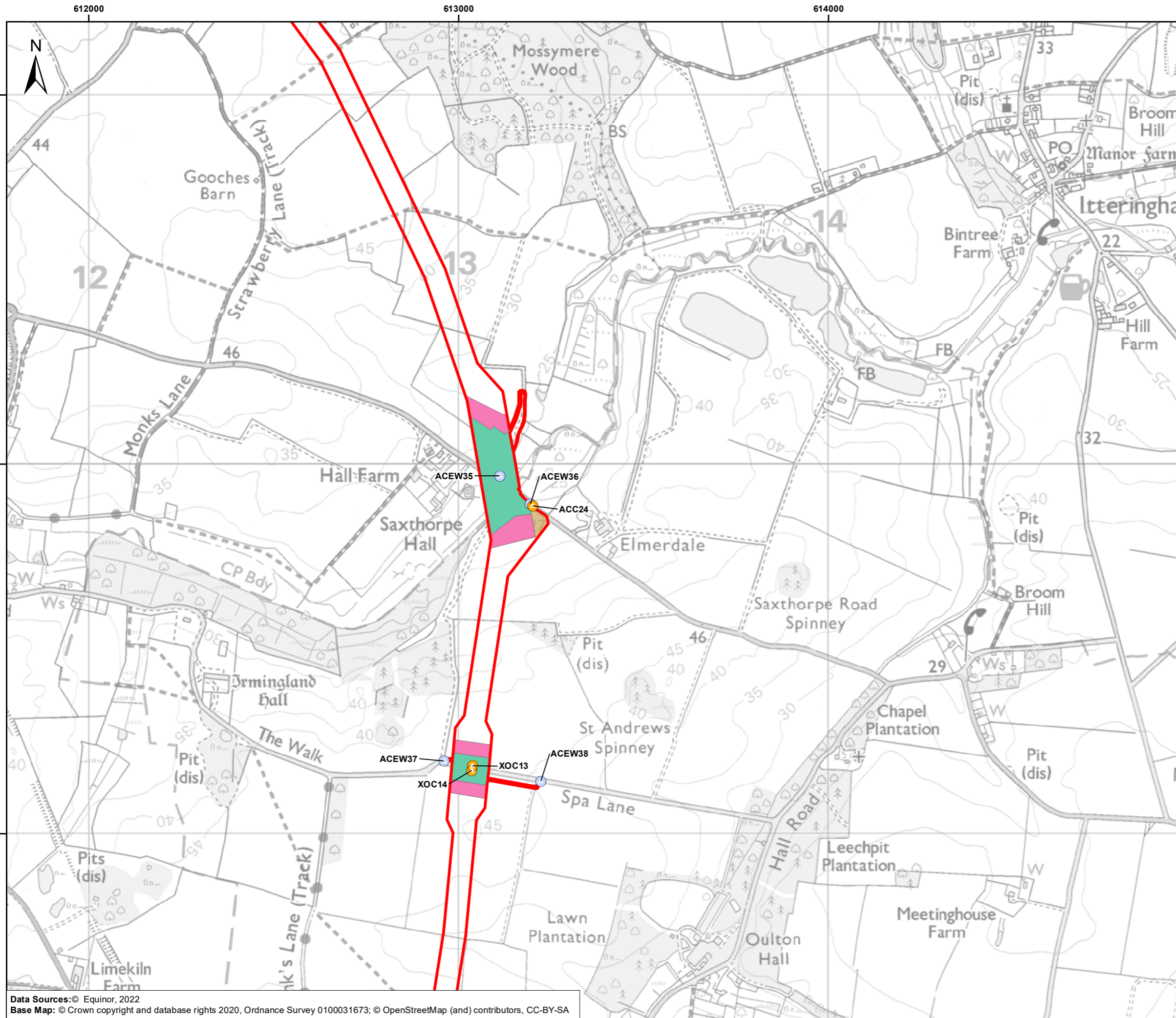
Application Doc. no.: 6.2.4

Legend:

- Order Limits
- Secondary compound
- Indicative trenchless crossing compound
- Trenchless route section

Access

- Construction
- Early Works



Coordinate Reference System: British National Grid  
Transformation WGS84: OSGB\_1936\_To\_WGS\_1984\_7

0 200 400 600 Metres  
0 200 400 600 Yards

Scale: 1:10,000 Scale at size: A3

Equinor Doc. no.: C282-RH-Z-GA-00048  
RHDHV Doc. no.: PB8164-RHD-ZZ-OF-DR-Z-0125

REV	DATE	STATUS	DRW	CHK	APR
C	14/04/2023	Third Issue Updated issue – material change	DE	SM	ES
B	29/06/2022	Second Issue	JT	JA	SM
A	05/04/2022	First Issue	AZ	JA	SM

Data Sources: © Equinor, 2022  
Base Map: © Crown copyright and database rights 2020, Ordnance Survey 0100031673; © OpenStreetMap (and) contributors, CC-BY-SA



# Sheringham Shoal and Dudgeon Extension Projects

Title:

Figure 4.10 Onshore Project Area  
Sheet 7 of 18

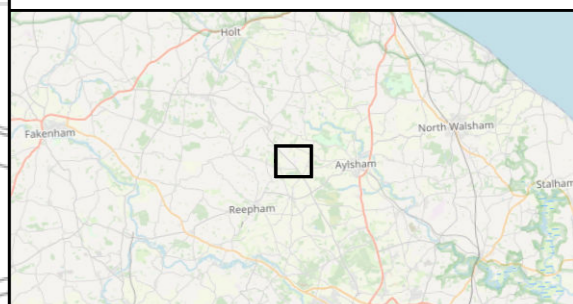
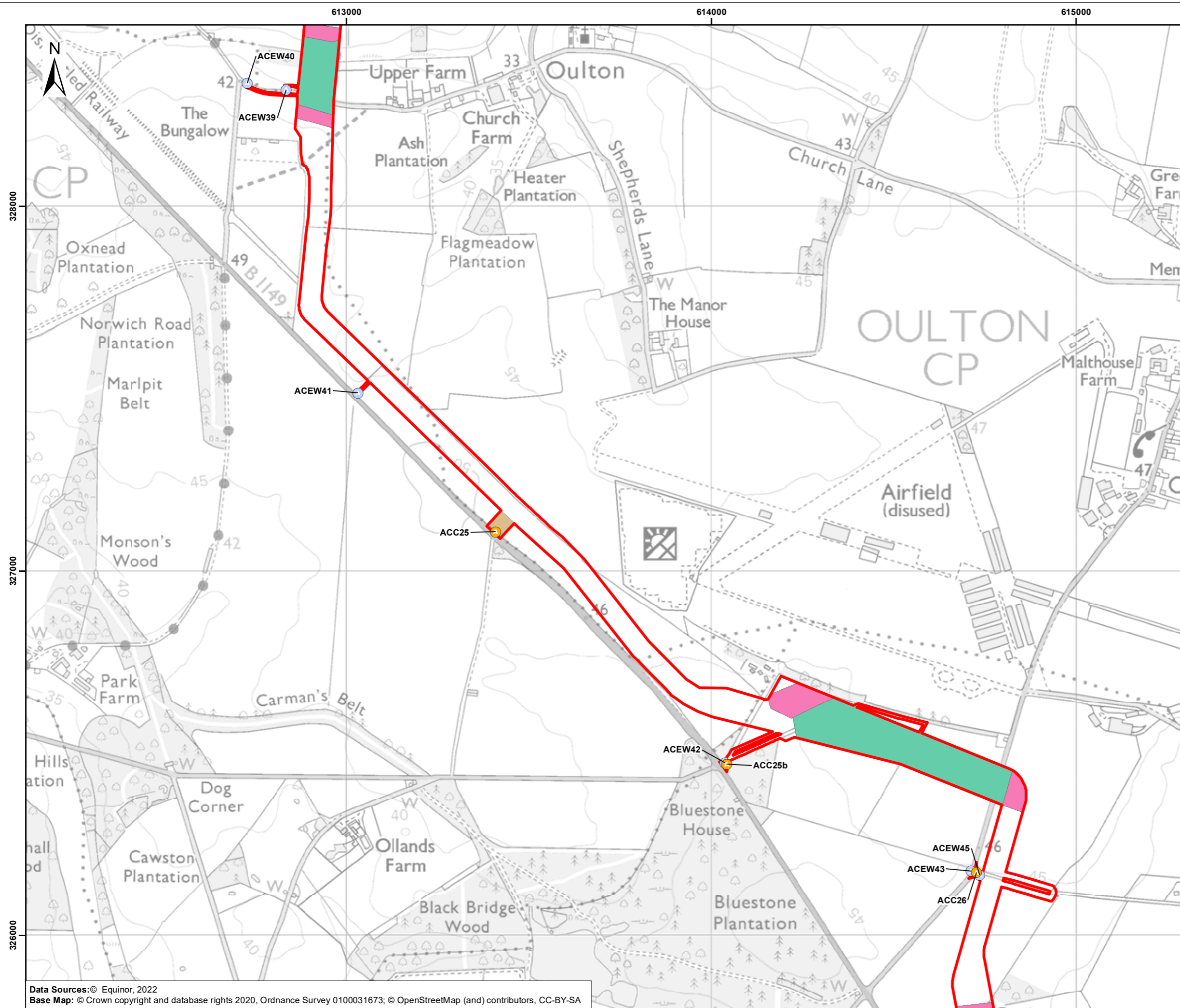
Document:

Environmental Statement (ES)  
Chapter 4 Project Description

Application Doc. no.: 6.2.4

Legend:

- Order Limits
  - Secondary compound
  - Indicative trenchless crossing compound
  - Trenchless route section
- Access**
- Construction
  - Early Works



Coordinate Reference System: British National Grid  
Transformation WGS84: OSGB\_1936\_To\_WGS\_1984\_7

0 200 400 600 Metres  
0 200 400 600 Yards

Scale: 1:10,000      Scale at size: A3

Equinor Doc. no.: C282-RH-Z-GA-00048  
RHDHV Doc. no.: PB8164-RHD-ZZ-OF-DR-Z-0125

REV	DATE	STATUS	DRW	CHK	APR
C	14/04/2023	Third Issue Updated issue – material change	DE	SM	ES
B	29/06/2022	Second Issue	JT	JA	SM
A	05/04/2022	First Issue	AZ	JA	SM

Data Sources: © Equinor, 2022  
Base Map: © Crown copyright and database rights 2020, Ordnance Survey 0100031673; © OpenStreetMap (and) contributors, CC-BY-SA



# Sheringham Shoal and Dudgeon Extension Projects

Title:

Figure 4.10 Onshore Project Area  
Sheet 8 of 18

Document:

Environmental Statement (ES)  
Chapter 4 Project Description

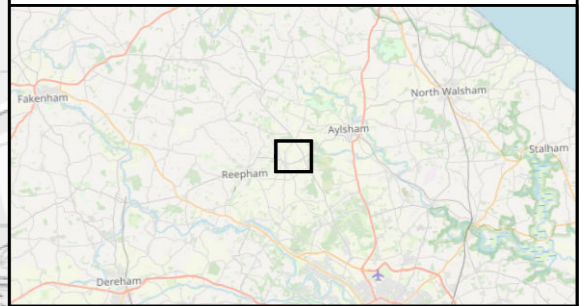
Application Doc. no.: 6.2.4

Legend:

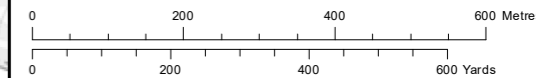
- Order Limits
- Indicative trenchless crossing compound
- Trenchless route section

Access

- Construction
- Early Works



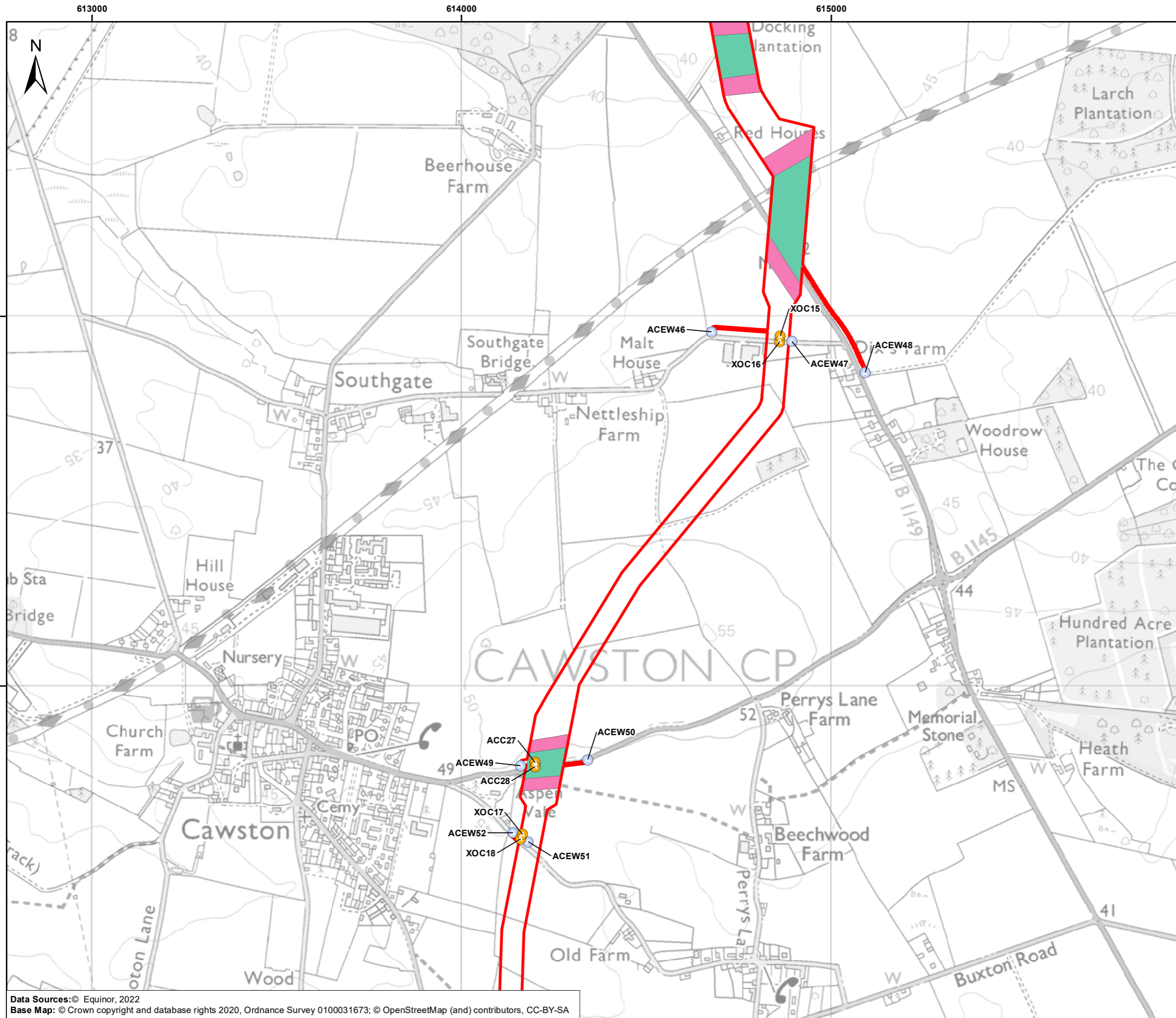
Coordinate Reference System: British National Grid  
Transformation WGS84: OSGB\_1936\_To\_WGS\_1984\_7



Scale: 1:10,000      Scale at size: A3

Equinor Doc. no.: C282-RH-Z-GA-00048  
RHDHV Doc. no.: PB8164-RHD-ZZ-OF-DR-Z-0125

REV	DATE	STATUS	DRW	CHK	APR
C	14/04/2023	Third Issue Updated issue – material change	DE	SM	ES
B	29/06/2022	Second Issue	JT	JA	SM
A	05/04/2022	First Issue	AZ	JA	SM



Data Sources: © Equinor, 2022  
Base Map: © Crown copyright and database rights 2020, Ordnance Survey 0100031673; © OpenStreetMap (and) contributors, CC-BY-SA

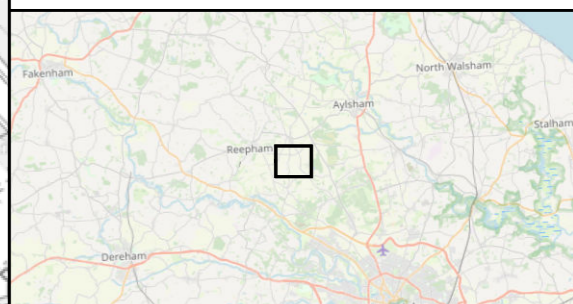
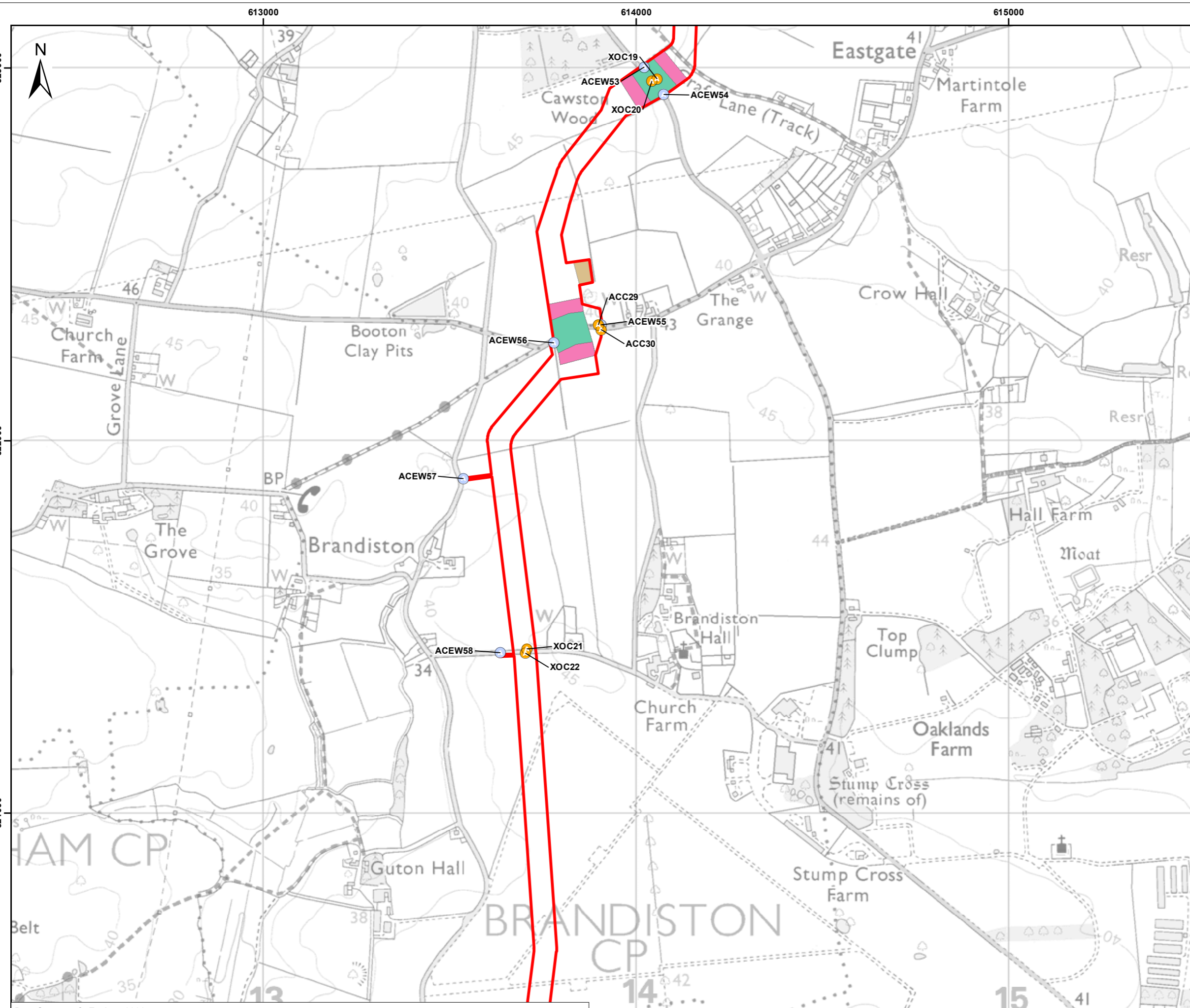
# Sheringham Shoal and Dudgeon Extension Projects

Title:  
Figure 4.10 Onshore Project Area  
Sheet 9 of 18

Document:  
Environmental Statement (ES)  
Chapter 4 Project Description

Application Doc. no.: 6.2.4

- Legend:**
- Order Limits
  - Secondary compound
  - Indicative trenchless crossing compound
  - Trenchless route section
- Access**
- A Construction
  - B Early Works



Coordinate Reference System: British National Grid  
Transformation WGS84: OSGB\_1936\_To\_WGS\_1984\_7

0 200 400 600 Metres  
0 200 400 600 Yards

Scale: 1:10,000      Scale at size: A3

Equinor Doc. no.: C282-RH-Z-GA-00048  
RHDHV Doc. no.: PB8164-RHD-ZZ-OF-DR-Z-0125

REV	DATE	STATUS	DRW	CHK	APR
C	14/04/2023	Third Issue Updated issue – material change	DE	SM	ES
B	29/06/2022	Second Issue	JT	JA	SM
A	05/04/2022	First Issue	AZ	JA	SM

Data Sources: © Equinor, 2022  
Base Map: © Crown copyright and database rights 2020, Ordnance Survey 0100031673; © OpenStreetMap (and) contributors, CC-BY-SA



613000 614000 615000

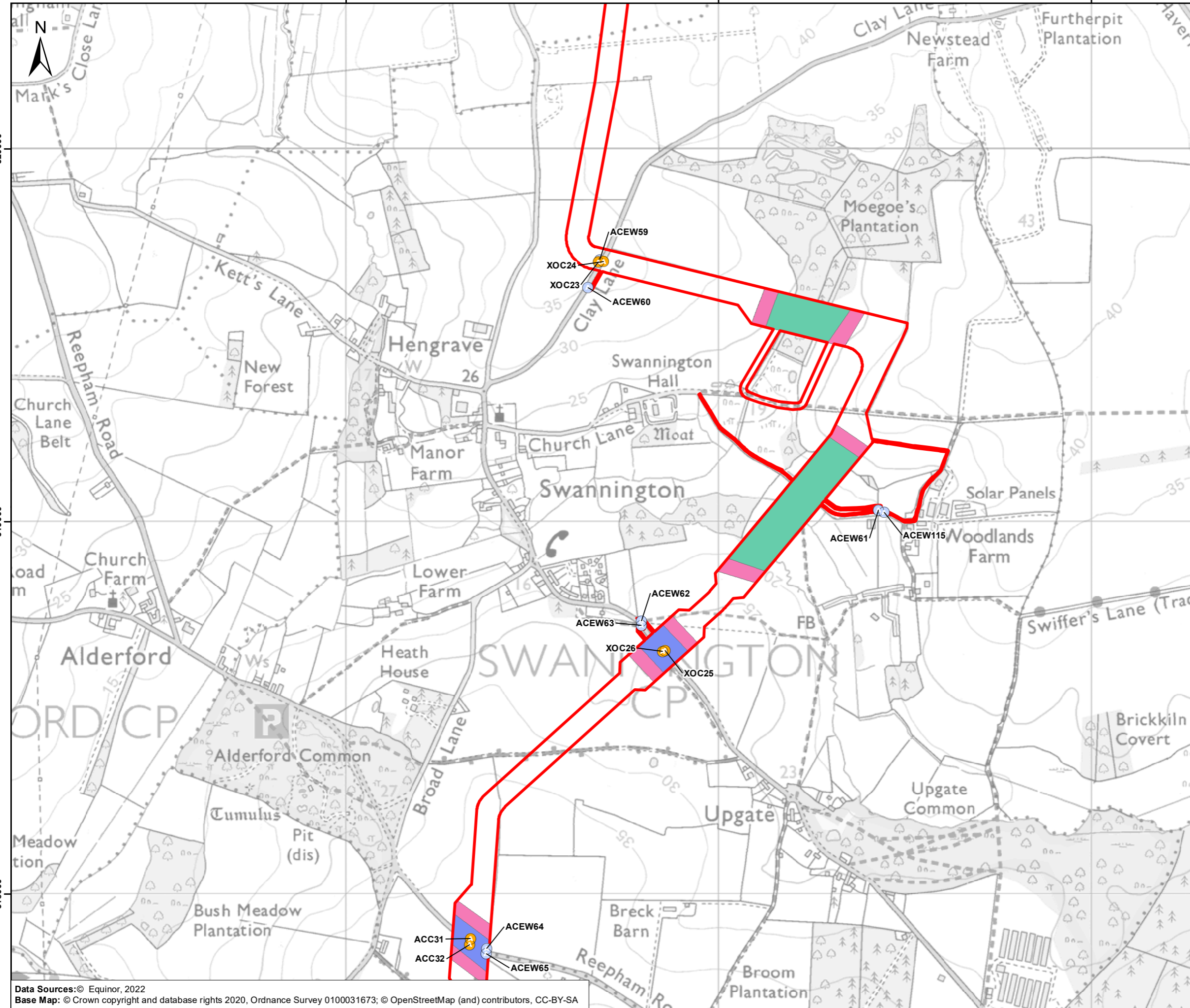
# Sheringham Shoal and Dudgeon Extension Projects

Title:  
Figure 4.10 Onshore Project Area  
Sheet 10 of 18

Document:  
Environmental Statement (ES)  
Chapter 4 Project Description

Application Doc. no.: 6.2.4

- Legend:**
- Order Limits
  - Indicative trenchless crossing compound
  - Open Cut / Trenchless route section
  - Trenchless route section
- Access**
- Construction
  - Early Works



Coordinate Reference System: British National Grid  
Transformation WGS84: OSGB\_1936\_To\_WGS\_1984\_7

0 200 400 600 Metres  
0 200 400 600 Yards

Scale: 1:10,000 Scale at size: A3

Equinor Doc. no.: C282-RH-Z-GA-00048  
RHDHV Doc. no.: PB8164-RHD-ZZ-OF-DR-Z-0125

REV	DATE	STATUS	DRW	CHK	APR
C	14/04/2023	Third Issue Updated issue – material change	DE	SM	ES
B	29/06/2022	Second Issue	JT	JA	SM
A	05/04/2022	First Issue	AZ	JA	SM

Data Sources: © Equinor, 2022  
Base Map: © Crown copyright and database rights 2020, Ordnance Survey 0100031673; © OpenStreetMap (and) contributors, CC-BY-SA



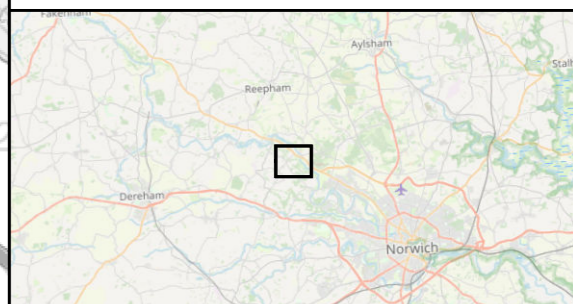
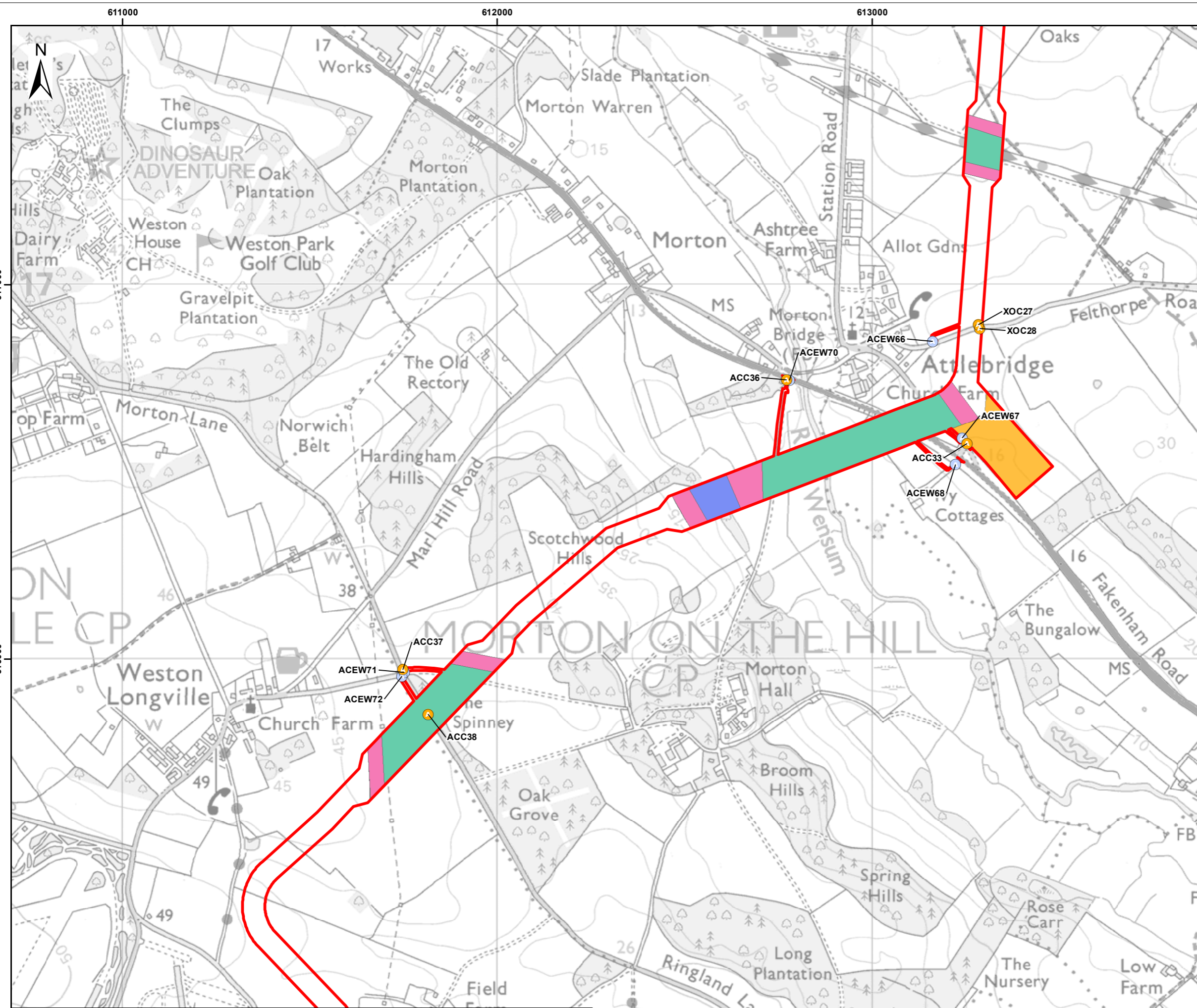
# Sheringham Shoal and Dudgeon Extension Projects

Title:  
Figure 4.10 Onshore Project Area  
Sheet 11 of 18

Document:  
Environmental Statement (ES)  
Chapter 4 Project Description

Application Doc. no.: 6.2.4

- Legend:
- Order Limits
  - Main compound
  - Indicative trenchless crossing compound
  - Open Cut / Trenchless route section
  - Trenchless route section
- Access
- Construction
  - Early Works



Coordinate Reference System: British National Grid  
Transformation WGS84: OSGB\_1936\_To\_WGS\_1984\_7

0 200 400 600 Metres  
0 200 400 600 Yards

Scale: 1:10,000      Scale at size: A3

Equinor Doc. no.: C282-RH-Z-GA-00048  
RHDHV Doc. no.: PB8164-RHD-ZZ-OF-DR-Z-0125

REV	DATE	STATUS	DRW	CHK	APR
C	14/04/2023	Third Issue Updated issue – material change	DE	SM	ES
B	29/06/2022	Second Issue	JT	JA	SM
A	05/04/2022	First Issue	AZ	JA	SM

Data Sources: © Equinor, 2022  
Base Map: © Crown copyright and database rights 2020, Ordnance Survey 0100031673; © OpenStreetMap (and) contributors, CC-BY-SA



# Sheringham Shoal and Dudgeon Extension Projects

Title:

Figure 4.10 Onshore Project Area  
Sheet 12 of 18

Document:

Environmental Statement (ES)  
Chapter 4 Project Description

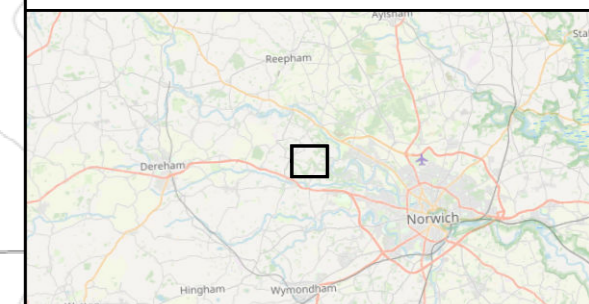
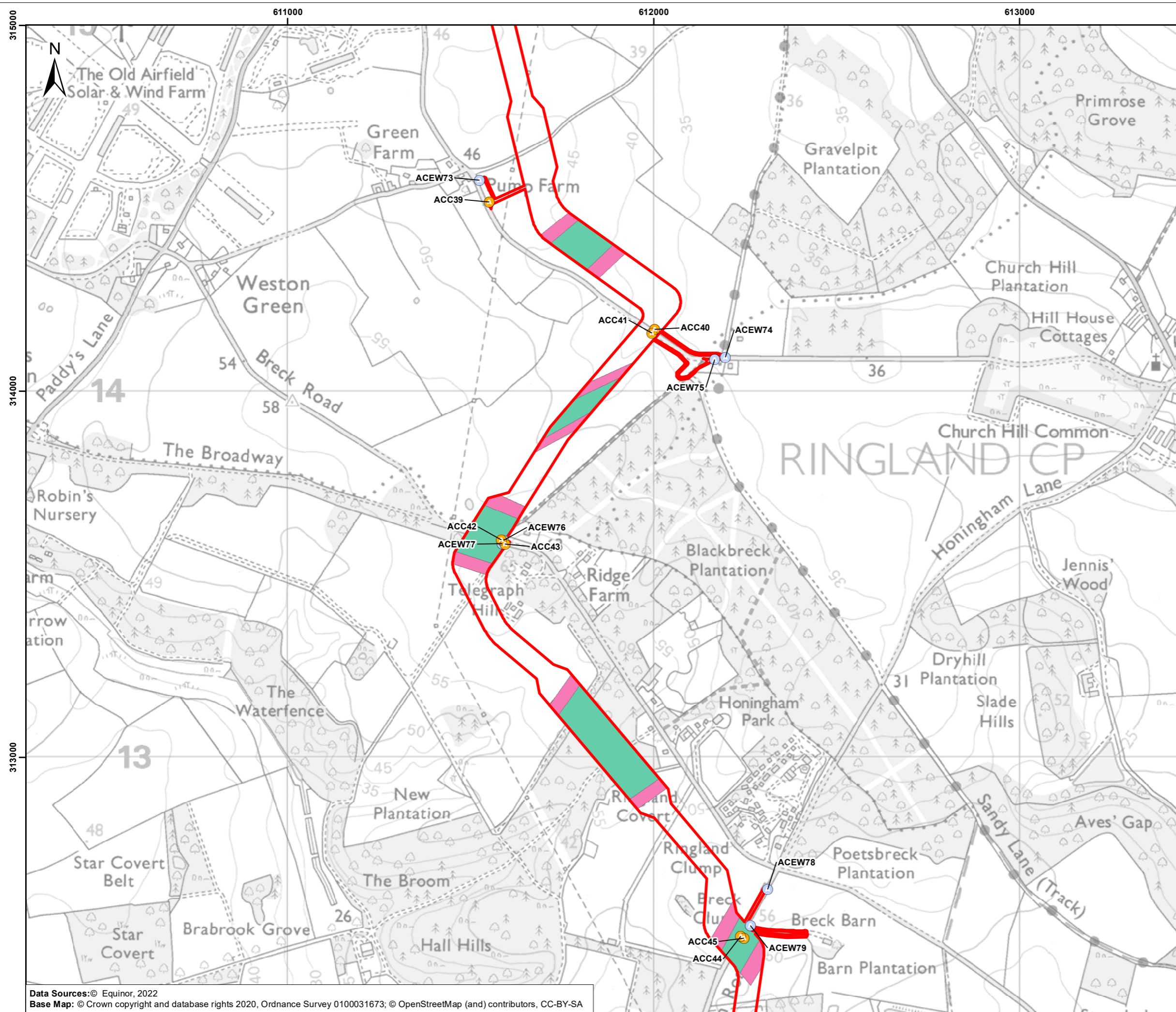
Application Doc. no.: 6.2.4

Legend:

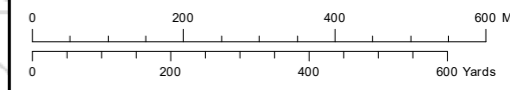
- Order Limits
- Indicative trenchless crossing compound
- Trenchless route section

Access

- Construction
- Early Works



Coordinate Reference System: British National Grid  
Transformation WGS84: OSGB\_1936\_To\_WGS\_1984\_7



Scale: 1:10,000      Scale at size: A3

Equinor Doc. no.: C282-RH-Z-GA-00048  
RHDHV Doc. no.: PB8164-RHD-ZZ-OF-DR-Z-0125

REV	DATE	STATUS	DRW	CHK	APR
C	14/04/2023	Third Issue Updated issue – material change	DE	SM	ES
B	29/06/2022	Second Issue	JT	JA	SM
A	05/04/2022	First Issue	AZ	JA	SM

Data Sources: © Equinor, 2022  
Base Map: © Crown copyright and database rights 2020, Ordnance Survey 0100031673; © OpenStreetMap (and) contributors, CC-BY-SA



# Sheringham Shoal and Dudgeon Extension Projects

Title:

Figure 4.10 Onshore Project Area  
Sheet 13 of 18

Document:

Environmental Statement (ES)  
Chapter 4 Project Description

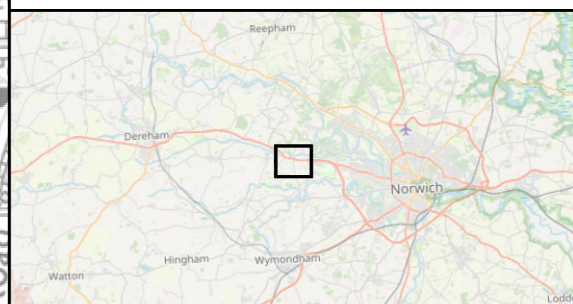
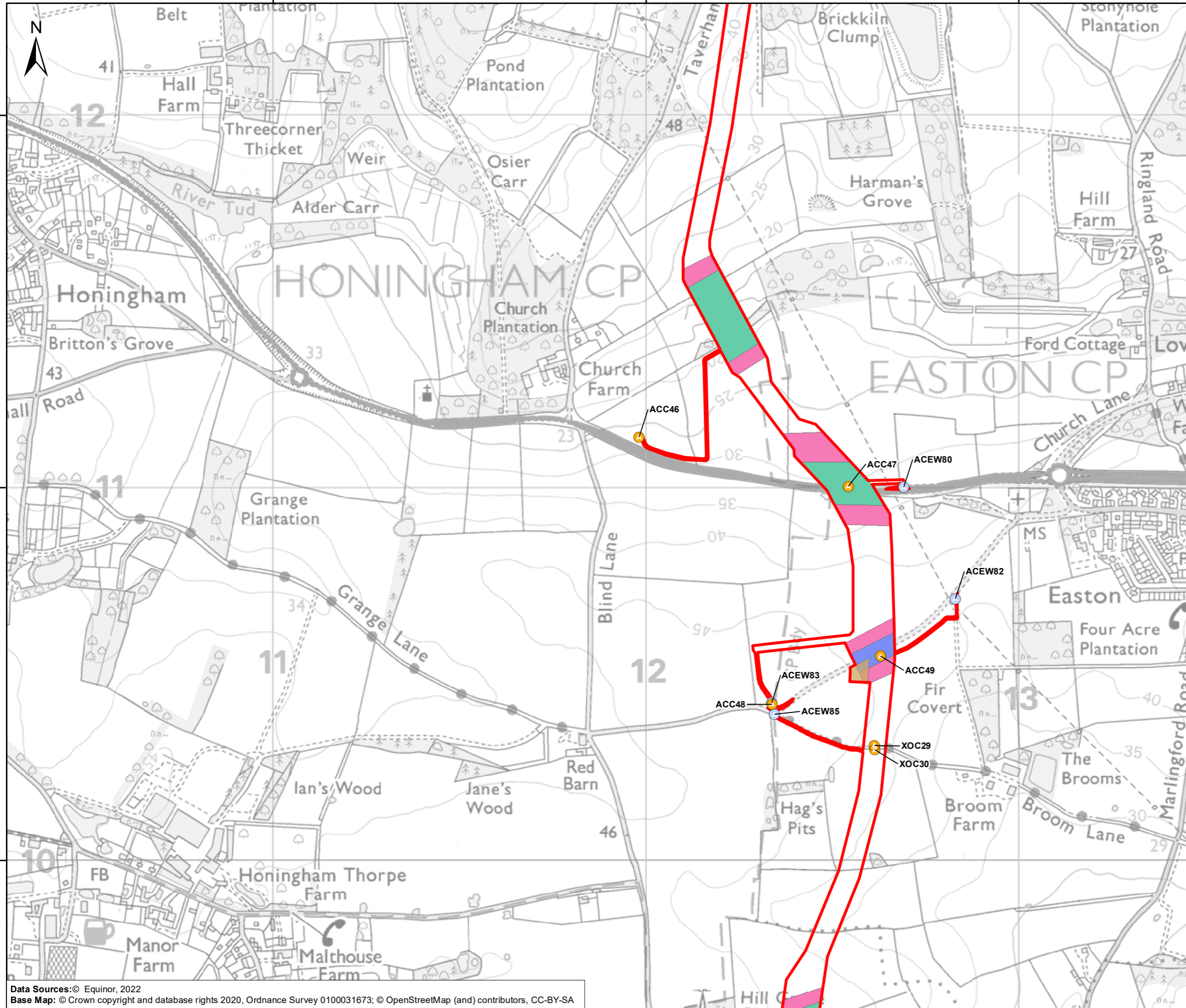
Application Doc. no.: 6.2.4

Legend:

- Order Limits
- Secondary compound
- Indicative trenchless crossing compound
- Open Cut / Trenchless route section
- Trenchless route section

Access

- Construction
- Early Works



Coordinate Reference System: British National Grid  
Transformation WGS84: OSGB\_1936\_To\_WGS\_1984\_7

0 200 400 600 Metres  
0 200 400 600 Yards

Scale: 1:10,000      Scale at size: A3

Equinor Doc. no.: C282-RH-Z-GA-00048  
RHDHV Doc. no.: PB8164-RHD-ZZ-OF-DR-Z-0125

REV	DATE	STATUS	DRW	CHK	APR
C	14/04/2023	Third Issue Updated issue – material change	DE	SM	ES
B	29/06/2022	Second Issue	JT	JA	SM
A	05/04/2022	First Issue	AZ	JA	SM

Data Sources: © Equinor, 2022  
Base Map: © Crown copyright and database rights 2020, Ordnance Survey 0100031673; © OpenStreetMap (and) contributors, CC-BY-SA





# Sheringham Shoal and Dudgeon Extension Projects

Title:

Figure 4.10 Onshore Project Area  
Sheet 14 of 18

Document:

Environmental Statement (ES)  
Chapter 4 Project Description

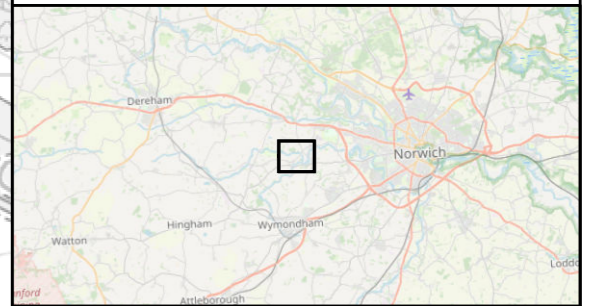
Application Doc. no.: 6.2.4

Legend:

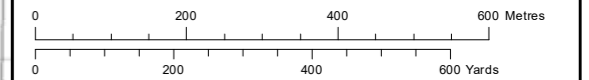
- Order Limits
- Indicative trenchless crossing compound
- Trenchless route section

Access

- Construction
- Early Works



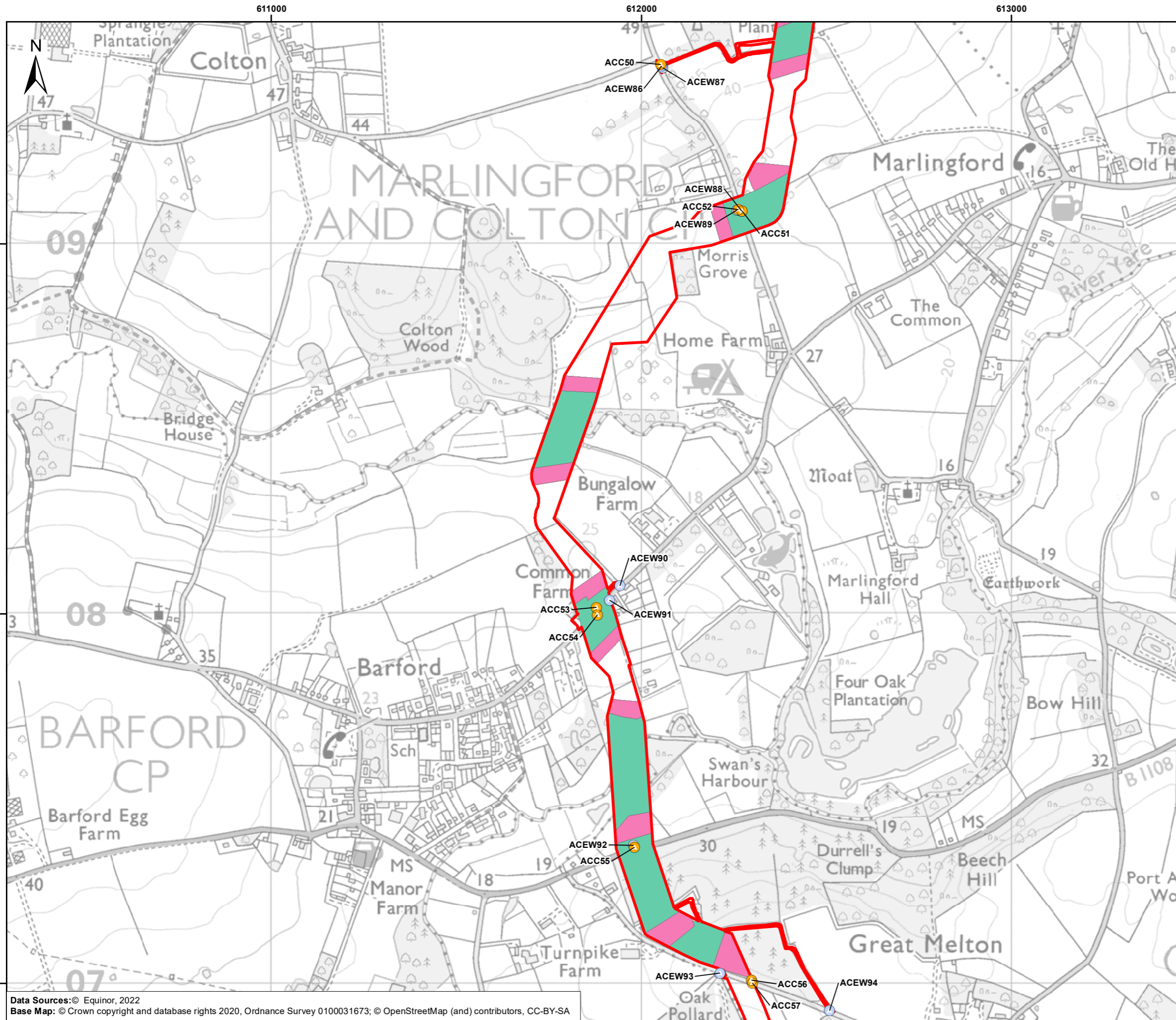
Coordinate Reference System: British National Grid  
Transformation WGS84: OSGB\_1936\_To\_WGS\_1984\_7



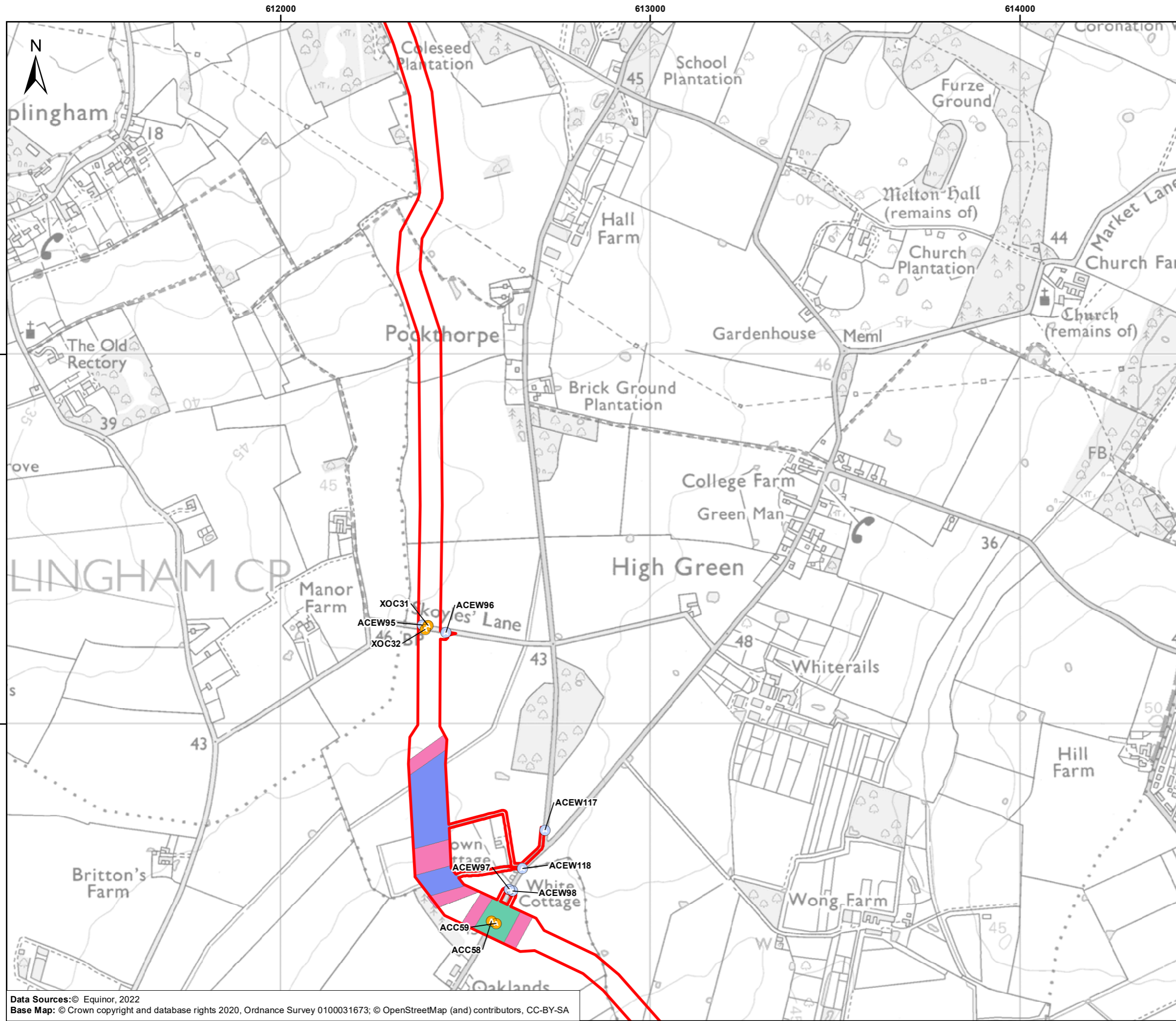
Scale: 1:10,000      Scale at size: A3

Equinor Doc. no.: C282-RH-Z-GA-00048  
RHDHV Doc. no.: PB8164-RHD-ZZ-OF-DR-Z-0125

REV	DATE	STATUS	DRW	CHK	APR
C	14/04/2023	Third Issue Updated issue – material change	DE	SM	ES
B	29/06/2022	Second Issue	JT	JA	SM
A	05/04/2022	First Issue	AZ	JA	SM



Data Sources: © Equinor, 2022  
Base Map: © Crown copyright and database rights 2020, Ordnance Survey 0100031673; © OpenStreetMap (and) contributors, CC-BY-SA



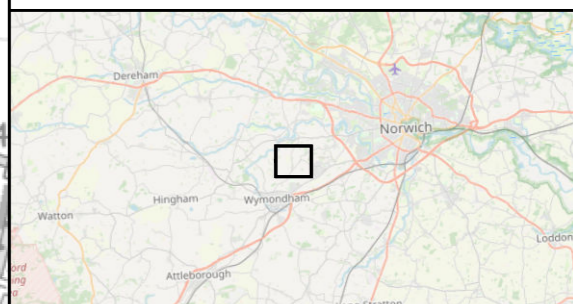
# Sheringham Shoal and Dudgeon Extension Projects

Title:  
Figure 4.10 Onshore Project Area  
Sheet 15 of 18

Document:  
Environmental Statement (ES)  
Chapter 4 Project Description

Application Doc. no.: 6.2.4

- Legend:**
- Order Limits
  - Indicative trenchless crossing compound
  - Open Cut / Trenchless route section
  - Trenchless route section
- Access**
- Construction
  - Early Works



Coordinate Reference System: British National Grid  
Transformation WGS84: OSGB\_1936\_To\_WGS\_1984\_7

0 200 400 600 Metres  
0 200 400 600 Yards

Scale: 1:10,000      Scale at size: A3

Equinor Doc. no.: C282-RH-Z-GA-00048  
RHDHV Doc. no.: PB8164-RHD-ZZ-OF-DR-Z-0125

REV	DATE	STATUS	DRW	CHK	APR
C	14/04/2023	Third Issue Updated issue – material change	DE	SM	ES
B	29/06/2022	Second Issue	JT	JA	SM
A	05/04/2022	First Issue	AZ	JA	SM

Data Sources: © Equinor, 2022  
Base Map: © Crown copyright and database rights 2020, Ordnance Survey 0100031673; © OpenStreetMap (and) contributors, CC-BY-SA



# Sheringham Shoal and Dudgeon Extension Projects

Title:

Figure 4.10 Onshore Project Area  
Sheet 16 of 18

Document:

Environmental Statement (ES)  
Chapter 4 Project Description

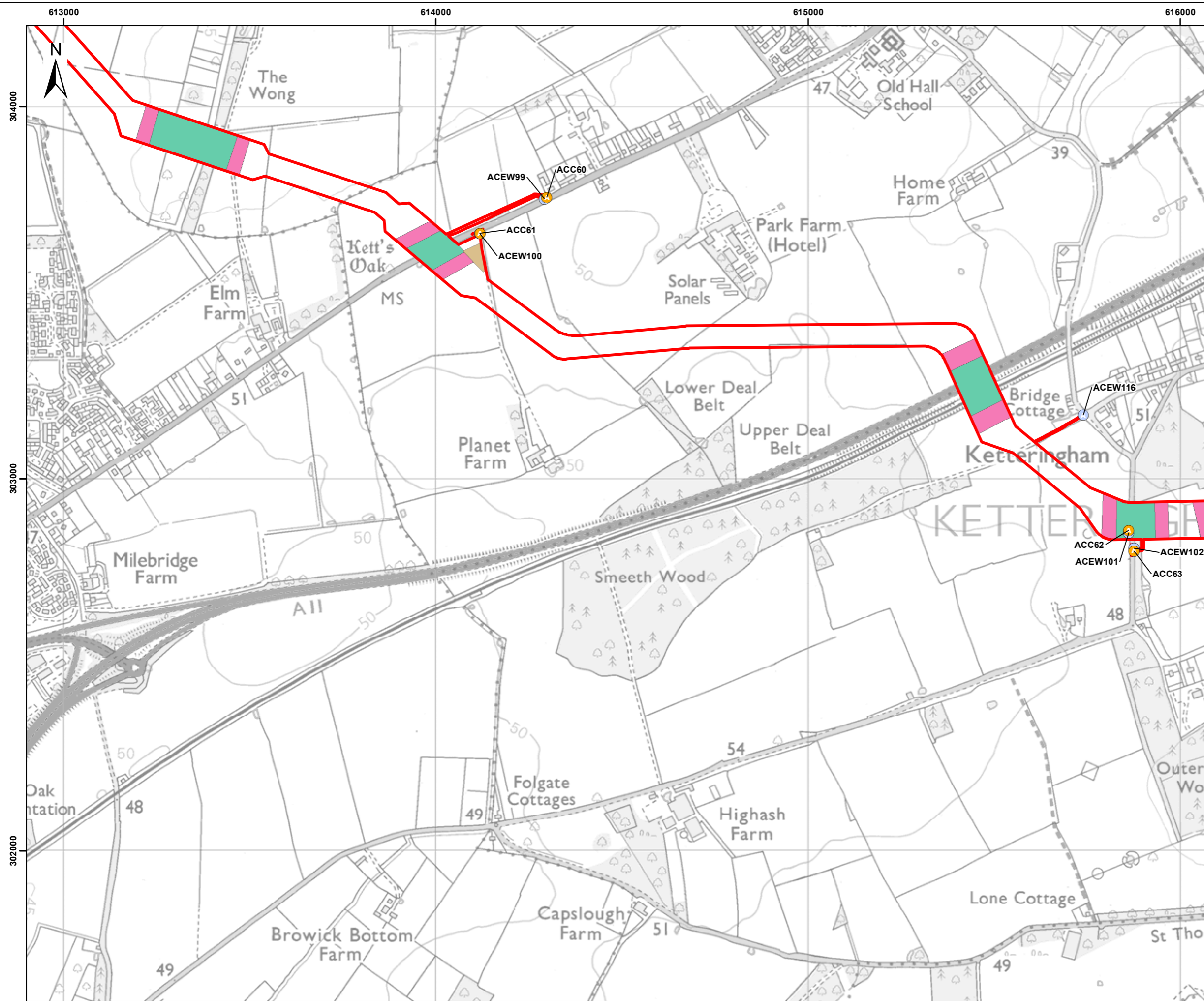
Application Doc. no.: 6.2.4

Legend:

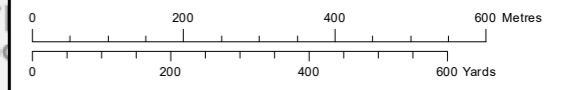
- Order Limits
- Secondary compound
- Indicative trenchless crossing compound
- Trenchless route section

Access

- Construction
- Early Works



Coordinate Reference System: British National Grid  
Transformation WGS84: OSGB\_1936\_To\_WGS\_1984\_7



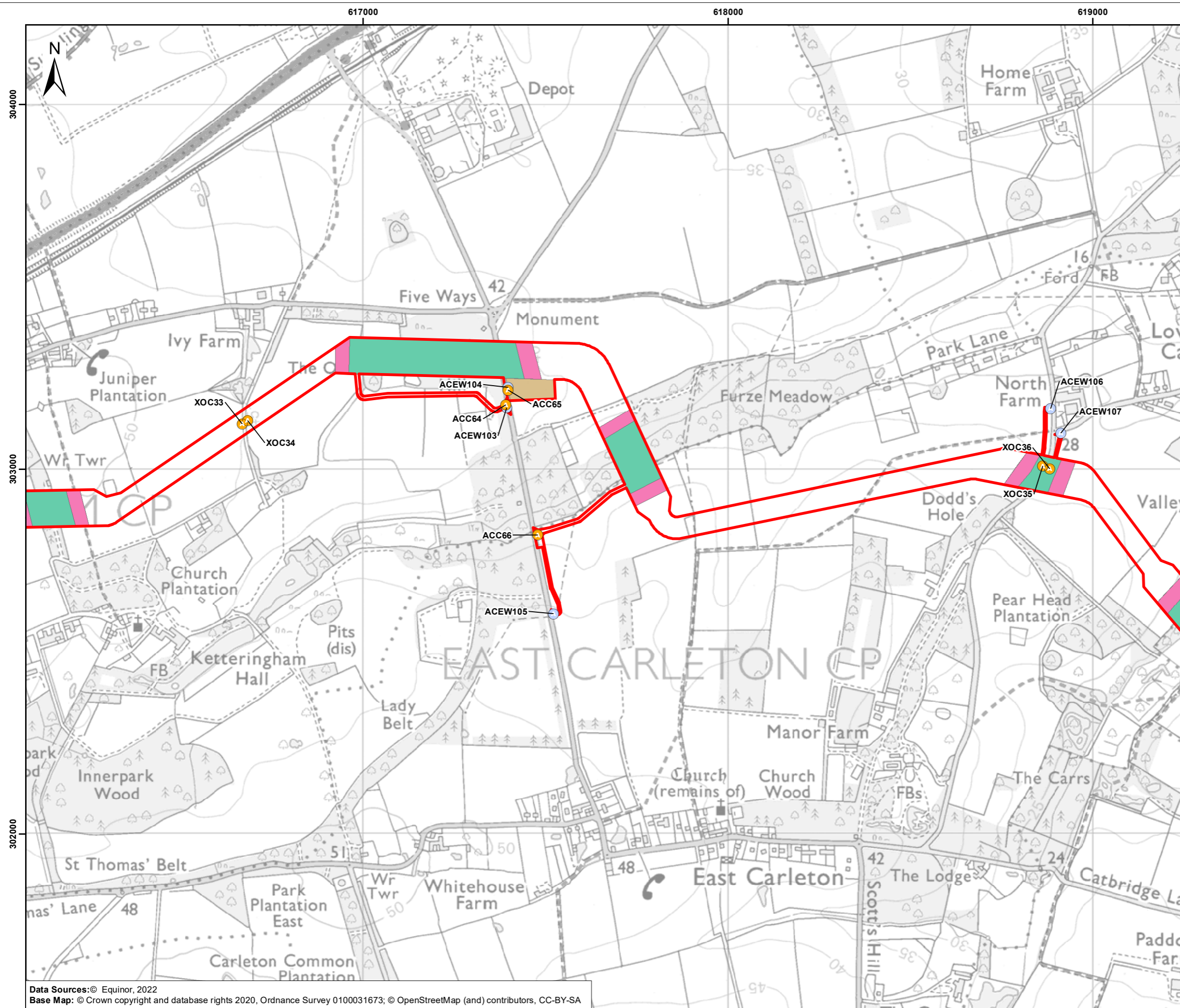
Scale: 1:10,000      Scale at size: A3

Equinor Doc. no.: C282-RH-Z-GA-00048  
RHDHV Doc. no.: PB8164-RHD-ZZ-OF-DR-Z-0125

REV	DATE	STATUS	DRW	CHK	APR
C	14/04/2023	Third Issue Updated issue – material change	DE	SM	ES
B	29/06/2022	Second Issue	JT	JA	SM
A	05/04/2022	First Issue	AZ	JA	SM

Data Sources: © Equinor, 2022  
Base Map: © Crown copyright and database rights 2020, Ordnance Survey 0100031673; © OpenStreetMap (and) contributors, CC-BY-SA





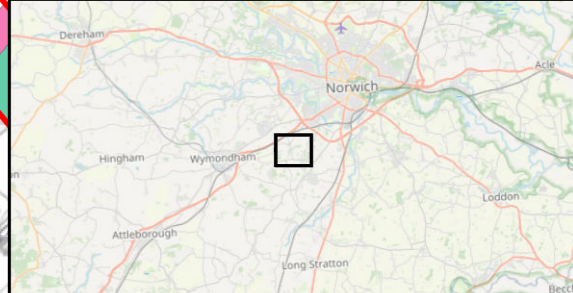
# Sheringham Shoal and Dudgeon Extension Projects

Title:  
Figure 4.10 Onshore Project Area  
Sheet 17 of 18

Document:  
Environmental Statement (ES)  
Chapter 4 Project Description

Application Doc. no.: 6.2.4

- Legend:
- Order Limits
  - Secondary compound
  - Indicative trenchless crossing compound
  - Trenchless route section
- Access
- Construction
  - Early Works



Coordinate Reference System: British National Grid  
Transformation WGS84: OSGB\_1936\_To\_WGS\_1984\_7

0 200 400 600 Metres  
0 200 400 600 Yards

Scale: 1:10,000      Scale at size: A3

Equinor Doc. no.: C282-RH-Z-GA-00048  
RHDHV Doc. no.: PB8164-RHD-ZZ-OF-DR-Z-0125

REV	DATE	STATUS	DRW	CHK	APR
C	14/04/2023	Third Issue Updated issue – material change	DE	SM	ES
B	29/06/2022	Second Issue	JT	JA	SM
A	05/04/2022	First Issue	AZ	JA	SM

Data Sources: © Equinor, 2022  
Base Map: © Crown copyright and database rights 2020, Ordnance Survey 0100031673; © OpenStreetMap (and) contributors, CC-BY-SA



# Sheringham Shoal and Dudgeon Extension Projects

Title:

Figure 4.10 Onshore Project Area  
Sheet 18 of 18

Document:

Environmental Statement (ES)  
Chapter 4 Project Description

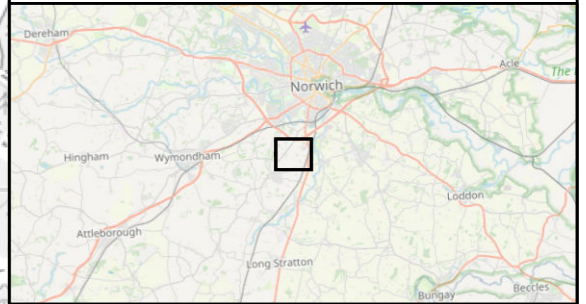
Application Doc. no.: 6.2.4

Legend:

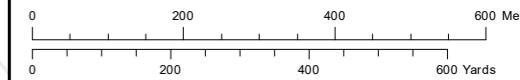
- Order Limits
- Onshore Substation Site
- Secondary compound
- Substation construction compound
- Indicative trenchless crossing compound
- Trenchless route section

Access

- Construction
- Early Works



Coordinate Reference System: British National Grid  
Transformation WGS84: OSGB\_1936\_To\_WGS\_1984\_7



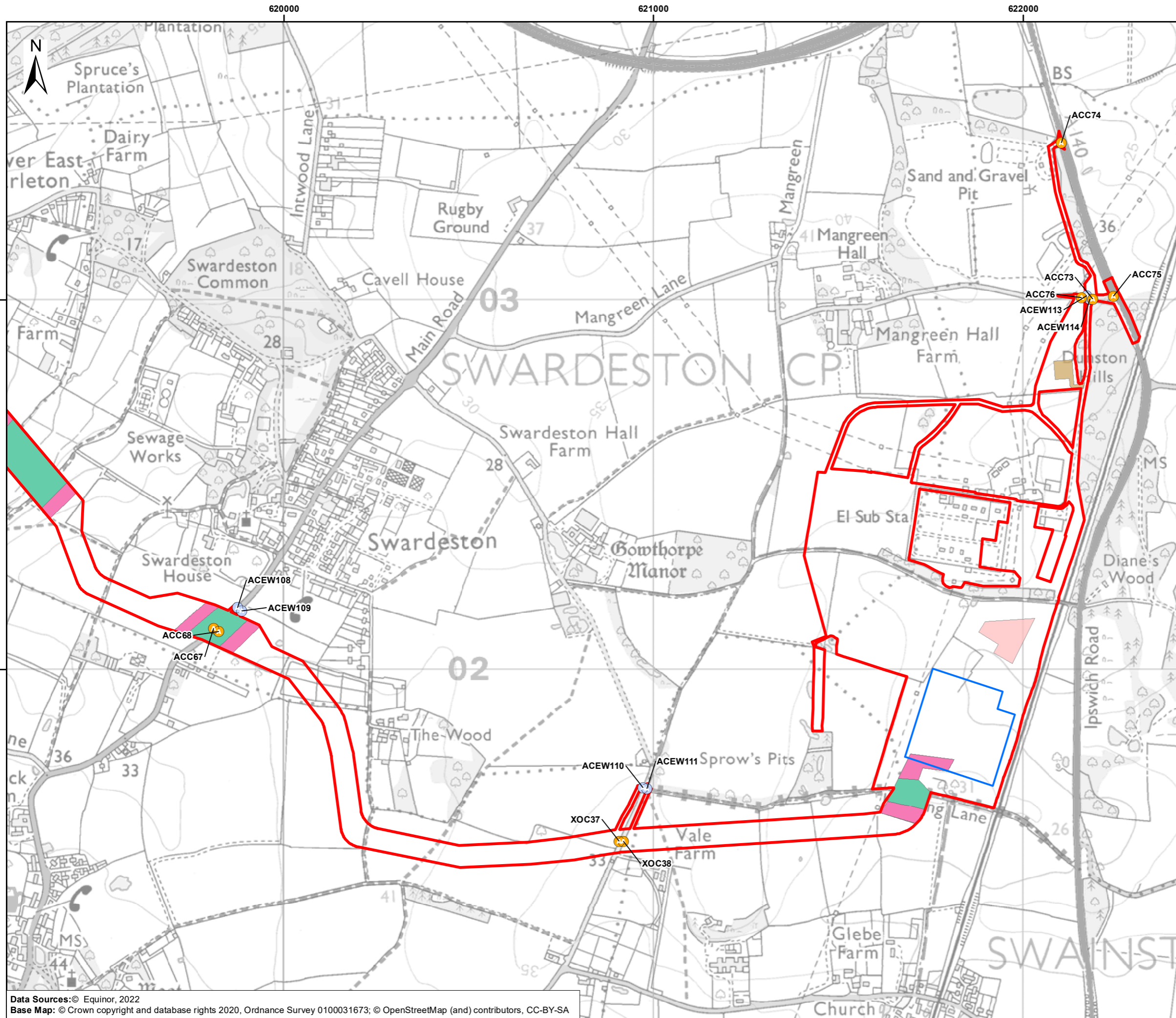
Scale: 1:10,000

Scale at size: A3

Equinor Doc. no.: C282-RH-Z-GA-00048

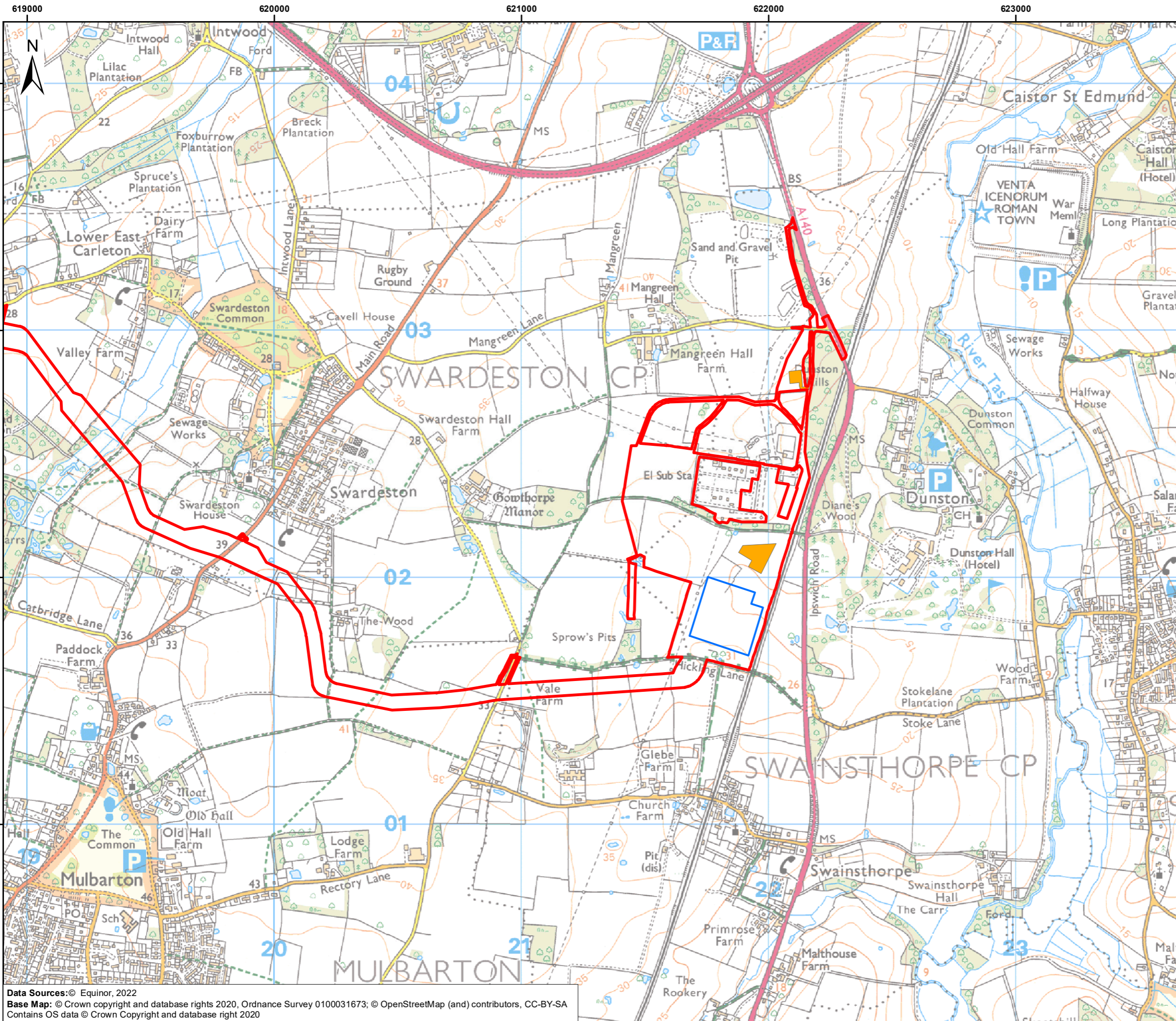
RHDHV Doc. no.: PB8164-RHD-ZZ-OF-DR-Z-0125

REV	DATE	STATUS	DRW	CHK	APR
C	14/04/2023	Third Issue Updated issue – material change	DE	SM	ES
B	29/06/2022	Second Issue	JT	JA	SM
A	05/04/2022	First Issue	AZ	JA	SM



Data Sources: © Equinor, 2022  
Base Map: © Crown copyright and database rights 2020, Ordnance Survey 0100031673; © OpenStreetMap (and) contributors, CC-BY-SA





# Sheringham Shoal and Dudgeon Extension Projects

Title: Figure 4.11 Onshore Substation

Document: Environmental Statement (ES) Chapter 4 Project Description

Application Doc. no.: 6.1.4

- Legend:
- Order Limits
  - Onshore Substation Site
  - Substation Construction Compound



Coordinate Reference System: British National Grid  
 Transformation WGS84: OSGB\_1936\_To\_WGS\_1984\_7

0 200 400 600 800 Metres  
 0 200 400 600 800 1,000 Yards

Scale: 1:15,000      Scale at size: A3

Equinor Doc. no.: C282-RH-Z-GA-00048  
 RHDHV Doc. no.: PB8164-RHD-ZZ-OF-DR-Z-0126

REV	DATE	STATUS	DRW	CHK	APR
C	16/03/2023	Third Issue	DE	SM	SM
B	29/06/2022	Second Issue	JT	AP	SM
A	30/03/2022	First Issue	AZ	AP	SM

Data Sources: © Equinor, 2022  
 Base Map: © Crown copyright and database rights 2020, Ordnance Survey 0100031673; © OpenStreetMap (and) contributors, CC-BY-SA  
 Contains OS data © Crown Copyright and database right 2020

